

# ROUTE

# Whitehawk • City Centre • Hove • Portslade • Mile Oak

# 1

# 1A

**Tourist Attractions**  
**North Street/Old Steine** for Theatre Royal, Royal Pavilion, Jubilee Library, Brighton Museum, Palace Pier, Sea Life Centre  
**New Church Road** for Hove Museum



USB charging points on Route 1 buses

**Mondays to Fridays**

## Mondays to Fridays

route number	1	1	1A	1	1A	1	1A	1	1A	1	1A	71A	1	71	1	1	1A	1	1A	1	1A	#	1A
Whitehawk, Swanborough Drive	0450	0525	0555	0609	0624	0639	0649	0656	0703	0710	0716	0716	0722	0722	0729	0736	0743	0749	0755	0801	<b>then every 6-8 mins until</b>	1705	
Whitehawk, Bus Garage	0455	0530	0600	0615	0630	0645	0655	0702	0710	0717	0723	0723	0730	0730	0737	0744	0751	0758	0804	0810		1712	
Royal Sussex County Hospital	0459	0534	0604	0619	0634	0649	0659	0706	0714	0721	0727	0727	0734	0734	0742	0749	0756	0804	0810	0816		1718	
Old Steine (stop H)	0504	0539	0609	0624	0639	0655	0705	0713	0721	0728	0734	0734	0741	0741	0749	0757	0804	0813	0819	0825		1727	
Brighton Station (stop C)	0508	0543	0615	0630	0645																	1734	
Churchill Square (stop C)	0512	0547	0619	0634	0649	0659	0709	0717	0725	0733	0739	0739	0746	0746	0754	0802	0809	0818	0824	0830		1745	
Hove opp Town Hall, Church Rd	0518	0553	0625	0640	0655	0706	0716	0724	0734	0742	0748	0748	0755	0755	0803	0812	0819	0828	0834	0840		1756	
Boundary Road/New Church Rd	0523	0558	0630	0645	0700	0713	0724	0733	0743	0751	PC	0757	0804	0804	0812	0821	0828	0837	0844	0850		1804	
Portslade, Old Village	0528	0603	0635	0650	0706	0719	0732	0742	0752	0800		0806	HP	0813	0822	0831	0838	0846	0853	0859		1805	
Mile Oak Rd, Mile Oak Gardens			0636		0707		0733		0801							0832		0847		0900		1812	
Mile Oak, Graham Ave, Shops	0534	0609	0641	0656	0712	0726	0740	0751	0801	0806	0814	0815	0821	0822	0831	0839	0847	0854	0901	0907			

## Mondays to Fridays

route number	1	1	1A	1	1A	1	1A	1	1A	1	1A	1	1A	1	1A	1	1A	1	1A	1	1A	1	1A	1
Whitehawk, Swanborough Drive	1712	1719	1726	1733	1740	1747	1754	1801	1809	1818	1827	1836	1845	1854	1903	1912	1922	1932	1942	1953	2005	2017	2029	2041
Whitehawk, Bus Garage	1719	1726	1733	1740	1747	1754	1801	1808	1816	1825	1834	1842	1851	1900	1909	1918	1928	1938	1948	1959	2011	2023	2035	2047
Royal Sussex County Hospital	1725	1732	1739	1746	1753	1800	1807	1813	1821	1830	1839	1847	1856	1905	1914	1923	1933	1943	1953	2004	2016	2028	2040	2052
Old Steine (stop H)	1734	1741	1747	1754	1801	1808	1815	1821	1829	1838	1847	1855	1904	1912	1921	1930	1940	1950	2000	2011	2023	2035	2047	2059
Churchill Square (stop C)	1741	1748	1754	1801	1808	1815	1821	1828	1836	1844	1853	1901	1910	1918	1927	1936	1946	1956	2006	2017	2029	2040	2052	2104
Hove opp Town Hall, Church Rd	1752	1759	1805	1811	1818	1825	1831	1838	1845	1853	1902	1910	1919	1927	1936	1945	1955	2005	2015	2026	2037	2048	2100	2111
Boundary Road/New Church Rd	1803	1810	1816	1821	1828	1835	1841	1847	1854	1902	1911	1919	1928	1936	1944	1953	2003	2013	2023	2034	2045	2056	2108	2119
Portslade, Old Village	1811	1818	1824	1829	1836	1843	1849	1855	1902	1909	1918	1926	1935	1943	1951	2000	2010	2020	2030	2041	2051	2102	2114	2125
Mile Oak Rd, Mile Oak Gardens			1825		1837		1850		1903		1919		1936		1952		2011		2031		2052		2115	
Mile Oak, Graham Ave, Shops	1819	1826	1831	1837	1843	1851	1856	1903	1909	1916	1925	1933	1942	1950	1958	2006	2017	2026	2036	2047	2057	2108	2120	2131

## Mondays to Fridays

route number	1A	1	1A	1	1A	1	1A	1	1A	1	1A	1	1A	1
Whitehawk, Swanborough Drive	2053	2105	2117	2129	2141	2153	2205	2217	2229	2242	2254	2306	2321	2336
Whitehawk, Bus Garage	2059	2111	2123	2135	2147	2159	2211	2223	2235	2247	2259	2311	2326	2341
Royal Sussex County Hospital	2104	2115	2127	2139	2151	2203	2215	2227	2238	2250	2302	2314	2329	2344
Old Steine (stop H)	2111	2122	2134	2146	2158	2209	2221	2233	2244	2256	2308	2320	2335	2350
Churchill Square (stop C)	2116	2127	2139	2151	2202	2213	2225	2237	2248	2300	2312	2324	2339	2354
Hove opp Town Hall, Church Rd	2123	2134	2146	2158	2209	2220	2232	2244	2255	2307	2319	2331	2346	0001
Boundary Road/New Church Rd	2131	2142	2154	2206	2217	2228	2240	2252	2303	2315	2327	2339	2353	0008
Portslade, Old Village	2137	2148	2200	2212	2223	2234	2246	2258	2309	2321	2333	2345	2359	0014
Mile Oak Rd, Mile Oak Gardens	2138		2201		2224		2247		2310		2334		0000	
Mile Oak, Graham Ave, Shops	2143	2154	2206	2218	2229	2240	2252	2304	2315	2327	2339	2351	0005	0020

For Saturday times see page 18 and Sunday times see page 19.

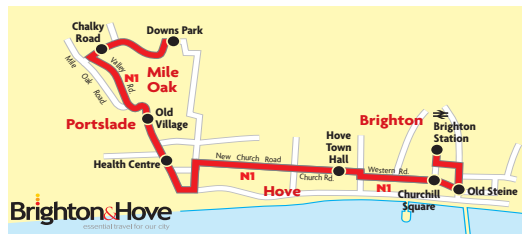
**NOTES** SD = Schooldays only (see page 11). HP = Operates via Boundary Road, Hangleton Road, Hove Park School (0815), Hangleton Lane and Fox Way.  
 # = Alternate journeys via Valley Road (Route 1) or Mile Oak Road (Route 1A). SH = School Holidays only (see page 11).  
 PC = Operates via Sackville Road, Old Shoreham Road, Elm Drive, Hangleton and Portslade Academy (0813).

# N1

## Night Bus

## City Centre Mile Oak

Every night	N1	N1	N1	N1	N1	N1	N1
day code		NSu		NSu		NSu	NSu
Brighton Station (stop H)	0040	0110	0145	0215	0250	0320	0420
Old Steine (stop H)	0044	0114	0149	0219	0254	0324	0424
Churchill Square (stop C)	0048	0118	0153	0223	0258	0328	0428
Hove, opp Town Hall, Church Road	0055	0125	0200	0230	0305	0335	0435
Boundary Road/New Church Road	0102	0132	0207	0237	0312	0342	0442
Portslade, Old Village	0108	0138	0213	0243	0318	0348	0448
Valley Road, The Crossway Shops	0109	0139	0214	0244	0319	0349	0449
Mile Oak, Chalky Road	0112	0142	0217	0247	0322	0352	0452
Downs Park, Sycamore Close	0115	0145	0220	0250	0325	0355	0455



Standard fares apply on Night buses. Network SAVER tickets are valid. citySAVER tickets are not valid, child and BusID fares not available.

**NOTES** NSu = These journeys do not operate Sunday nights/early Monday mornings.

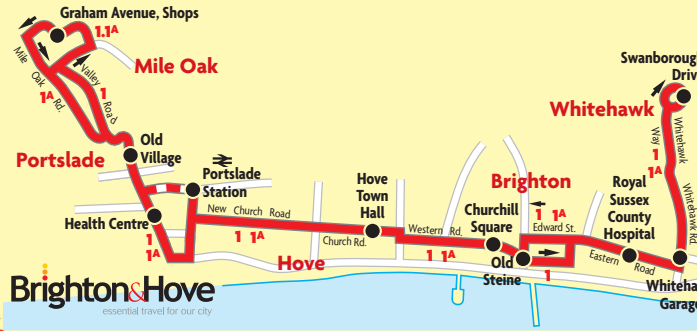
For full details of Night buses see pages 122-123.

Mile Oak ● Portslade ● Hove ● City Centre ● Whitehawk

ROUTE



**Mondays to Fridays**



**Tourist Attractions**

- North Street/Old Steine for Theatre Royal, Royal Pavilion, Jubilee Library, Brighton Museum, Palace Pier, Sea Life Centre
- New Church Road for Hove Museum



**Mondays to Fridays**

route number	1	1	1	1	1	1	1A	1	1	1A	1	1	1	1A	1	1	1	1A	1	1	1A	1	1	1A
Mile Oak, Graham Ave, Shops	0540	0600	0618	0632	0646	0655	0704	0711	0717	0723	0728	0734	0740	0745	0751	0757	0803	0810	0816	0822	0828	0835	0841	0848
Mile Oak Road, Mile Oak Gardens							0710			0729				0751			0817			0835			0855	
Portslade, Old Village	0547	0608	0626	0640	0654	0703	0711	0719	0725	0731	0736	0742	0748	0753	0759	0806	0813	0819	0825	0831	0837	0843	0849	0857
Portslade, Stn ⇌, Boundary Road	0553	0614																						
New Church Road/Boundary Road	0554	0615	0634	0648	0703	0712	0721	0729	0736	0744	0749	0755	0801	0807	0813	0820	0827	0834	0840	0846	0852	0858	0905	0912
Hove, Town Hall, Church Road	0601	0622	0642	0656	0712	0721	0730	0739	0747	0755	0800	0806	0813	0819	0825	0832	0839	0846	0852	0858	0905	0910	0916	0923
Churchill Square (stop H)	0608	0629	0650	0704	0720	0729	0740	0749	0757	0805	0810	0816	0823	0830	0836	0843	0850	0857	0902	0908	0915	0920	0926	0933
Brighton Station ⇌ (stop C)	0612	0633																						
North Street (stop C)	0616	0637	0652	0706	0722	0731	0742	0751	0759	0808	0813	0819	0826	0833	0839	0846	0853	0900	0905	0911	0918	0923	0929	0936
American Express, Edward Street							0745			0811				0836			0903			0921			0939	
Royal Sussex County Hospital	0622	0644	0659	0714	0730	0740	0750	0800	0809	0817	0823	0829	0836	0841	0848	0855	0902	0908	0914	0920	0926	0932	0938	0944
Whitehawk, opp Bus Garage	0626	0648	0703	0718	0734	0744	0754	0804	0813	0821	0827	0833	0840	0846	0853	0900	0907	0913	0919	0925	0931	0937	0943	0949
Whitehawk, Swanborough Drive	0631	0653	0708	0723	0739	0749	0759	0809	0819	0827	0833	0839	0846	0852	0859	0906	0913	0919	0925	0931	0937	0943	0949	0955

**Mondays to Fridays**

route number	1	1	1	1	1	1	1A	1	1	1A	1	1	1	1A	1	1	1	1A	1	1	1A	1	1	1A	
day code	#																								
Mile Oak, Graham Ave, Shops	0855	<b>then every 6-8 mins until</b>																							
Mile Oak Road, Mile Oak Gardens																									
Portslade, Old Village	0903																								
New Church Rd/Boundary Road	0917																								
Hove, Town Hall, Church Road	0928																								
Churchill Square (stop H)	0938																								
North Street (stop C)	0941																								
American Express, Edward Street																									
Royal Sussex County Hospital	0950																								
Whitehawk, opp Bus Garage	0955																								
Whitehawk, Swanborough Drive	1001																								
Mile Oak, Graham Ave, Shops	1441	1450	1459	1504	1509	1515	1523	1531	1539	1546	1553	1600	1607	1614	1621	1628	1635	1642	1649	1655	1702				
Mile Oak Road, Mile Oak Gardens		1456					1529			1552			1613			1634			1655						
Portslade, Old Village	1449	1458	1508	1513	1518	1524	1532	1540	1548	1555	1601	1608	1615	1622	1629	1636	1643	1650	1657	1703	1710				
New Church Rd/Boundary Road	1500	1509	1520	1526	1531	1537	1545	1552	1559	1606	1612	1619	1626	1633	1640	1647	1654	1701	1708	1714	1721				
Hove, Town Hall, Church Road	1510	1519	1530	1536	1541	1547	1555	1602	1609	1616	1622	1629	1636	1643	1650	1657	1704	1711	1718	1724	1731				
Churchill Square (stop H)	1521	1531	1542	1548	1553	1559	1607	1613	1620	1627	1633	1640	1647	1654	1701	1708	1715	1722	1729	1735	1742				
North Street (stop C)	1525	1535	1546	1552	1557	1603	1611	1617	1624	1631	1637	1644	1651	1658	1705	1712	1719	1726	1733	1739	1746				
American Express, Edward Street		1538					1614			1634			1654			1715			1736						
Royal Sussex County Hospital	1535	1544	1556	1602	1607	1613	1620	1627	1634	1640	1647	1654	1700	1708	1715	1721	1729	1736	1742	1748	1755				
Whitehawk, opp Bus Garage	1541	1551	1603	1608	1613	1619	1626	1633	1640	1646	1653	1700	1706	1714	1721	1727	1735	1741	1747	1753	1800				
Whitehawk, Swanborough Drive	1550	1600	1610	1615	1620	1626	1633	1639	1646	1652	1659	1706	1712	1720	1727	1733	1741	1747	1753	1759	1806				

**Mondays to Fridays**

route number	1A	1	1	1A	1	1	1A	1	1	1A	1	1	1A	1	1	1A	1	1	1A	1	1	1A	1	1
Mile Oak, Graham Ave, Shops	1709	1716	1723	1730	1737	1744	1751	1758	1805	1812	1819	1826	1833	1840	1847	1854	1901	1908	1915	1922	1929	1936	1943	1951
Mile Oak Rd, Mile Oak Gardens	1715			1736			1757			1818			1839			1900			1921			1941		
Portslade, Old Village	1717	1724	1731	1738	1745	1752	1759	1806	1813	1820	1827	1834	1841	1848	1855	1902	1909	1916	1923	1930	1937	1943	1951	1959
New Church Rd/Boundary Road	1728	1735	1741	1748	1755	1802	1809	1816	1823	1830	1837	1843	1850	1857	1904	1910	1917	1924	1931	1938	1945	1951	1959	2007
Hove, Town Hall, Church Road	1738	1745	1751	1758	1805	1812	1819	1826	1833	1839	1846	1852	1859	1906	1912	1918	1925	1932	1939	1946	1953	1959	2007	2015
Churchill Square (stop H)	1749	1756	1802	1809	1816	1823	1830	1837	1843	1849	1856	1902	1909	1915	1921	1927	1934	1941	1948	1955	2002	2008	2015	2023
North Street (stop C)	1753	1800	1806	1813	1820	1827	1833	1840	1846	1852	1859	1905	1912	1918	1924	1930	1937	1944	1951	1958	2005	2011	2018	2026
American Express, Edward Street	1756			1816			1836			1855			1915			1933			1954			2014		
Royal Sussex County Hospital	1802	1809	1815	1822	1829	1836	1842	1849	1855	1900	1907	1913	1919	1925	1931	1937	1944	1951	1958	2005	2012	2018	2025	2033
Whitehawk, opp Bus Garage	1806	1813	1819	1826	1833	1840	1846	1853	1859	1904	1911	1917	1923	1929	1935	1941	1948	1955	2002	2009	2016	2022	2029	2037
Whitehawk, Swanborough Drive	1812	1819	1825	1832	1839	1846	1852	1859	1905	1910	1917	1923	1929	1935	1941	1947	1954	2001	2008	2015	2022	2028	2035	2043

**Mondays to Fridays**

route number	1	1A	1	1A	1	1	1A	1	1A	1	1	1A	1	1	1A	1	1	1A	1	1	1A	1	1	1A
Mile Oak, Graham Ave, Shops	1951	1959	2015	2025	2035	2045	2057	2109	2121	2133	2145	2157	2209	2221	2233	2245	2257	2309	2321	2333	2345	2357	0009	0024
Mile Oak Rd, Mile Oak Gardens		2004		2030			2102		2126			2202		2226			2302		2326			0002		0029
Portslade, Old Village	1959	2006	2023	2032	2042	2052	2103	2115	2127	2139	2151	2203	2215	2227	2239	2251	2303	2315	2327	2339	2351	0003	0015	0030
New Church Rd/Boundary Road	2007	2014	2030	2039	2049	2059	2110	2122	2134	2146	2158	2210	2222	2234	2246	2258	2310	2322	2334	2346	2358	0010	0022	0037
Hove, Town Hall, Church Road	2015	2022	2038	2047	2057	2107	2117	2129	2141	2153	2205	2217	2229	2241	2253	2305	2317	2329	2341	2353	0005	0017	0029	0044
Churchill Square (stop H)	2023	2030	2046	2055	2105	2115	2125	2137	2149	2201	2213	2225	2237	2249	2301	2313	2325	2337	2349	0001	0013	0025	0037	0052
North Street (stop C)	2026	2033	2049	2058	2108	2118	2128	2140	2152	2204	2216	2228	2240	2252	2304	2316	2328	2340	2352	0004	0016	0028	0040	0055
American Express, Edward Street		2036		2101			2131		2155			2231		2255			2331		2355			0031		0058
Royal Sussex County Hospital	2033	2040	2056	2105	2115	2125	2135	2147	2159	2211	2223	2235	2247	2259	2311	2323	2335	2347	2359	0011	0023	0035	0047	0102
Whitehawk, opp Bus Garage	2037	2044	2100	2109	2119	2129	2139	2151	2203	2215	2227	2239	2251	2303	2315	2327	2339	2351	0003	0015	0027	0039	0051	0106
Whitehawk, Swanborough Drive	2043	2050	2106	2115	2124	2134	2144	2156	2208	2220	2232	2244	2256	2307	2319	2331	2343	2355	0007	0019	0031	0043	0055	0110

**NOTES** SH = School Holidays only (see page 11). # = Route 1A buses only operate about every 20 minutes, see times below.

Route 1A buses depart Mile Oak Road, Mile Oak Gardens between 0900 and 1500 at these times: 0914, 0933, 0952, 1016, 1035, 1054, 1119, 1137, 1156, 1221, 1240, 1259, 1324, 1343, 1402, 1430, 1456.  
 Route 1A buses depart American Express, Edward Street between 1000 and 1500 at these times: 0956, 1013, 1031, 1056, 1115, 1134, 1159, 1217, 1236, 1301, 1320, 1339, 1404, 1423, 1442, 1511, 1538.



For late night buses between City Centre and Whitehawk, see route N21 on page 55  
 For Saturday times see page 18 and Sunday times see page 19.

# ROUTE

# Whitehawk • City Centre • Hove • Portslade • Mile Oak

**1**  
**1A**

**Tourist Attractions**  
**North Street/Old Steine** for Theatre Royal, Royal Pavilion, Jubilee Library, Brighton Museum, Palace Pier, Sea Life Centre  
**New Church Road** for Hove Museum



USB charging points on Route 1 buses

**Saturdays**

Saturdays	1	1	1A	1	1A	1	1A	1	1A	1	1A	1	1A	1	1A	1	1A	1	1A	1	1A	1	1A	1	1A	1	1A		
Whitehawk, Swanborough Drive	0455	0525	0605	0625	0645	0658	0713	0726	0738	0750	0800	0810	0820	0828	0835	0842	**	1818	1827	1836	1845	1854	1903	1825	1834	1843	1852	1901	1910
Whitehawk, Bus Garage	0500	0530	0610	0630	0650	0703	0718	0731	0743	0755	0806	0816	0826	0834	0841	0848	then every 6-8 mins until	1830	1839	1848	1857	1906	1915	1838	1847	1856	1905	1914	1923
Royal Sussex County Hospital	0504	0534	0614	0634	0654	0707	0722	0735	0747	0759	0810	0820	0830	0838	0845	0852	1845	1854	1903	1912	1920	1929	1855	1904	1913	1921	1929	1938	
Old Steine (stop H)	0509	0539	0619	0639	0659	0713	0728	0741	0753	0805	0816	0826	0836	0844	0851	0858	1904	1913	1921	1929	1937	1946	1911	1920	1928	1936	1944	1953	
Brighton Station (stop C)	0513	0543															1911	1920	1928	1936	1944	1953	1919	1928	1936	1944	1953		
Churchill Square (stop C)		0547	0623	0643	0703	0717	0732	0745	0757	0809	0820	0830	0840	0848	0855	0903	1918	1927	1935	1943	1951	2000	1927	1935	1943	1951	2000		
Hove opp Town Hall, Church Road		0553	0629	0649	0709	0723	0738	0751	0803	0815	0827	0837	0847	0855	0903	0911	1927	1935	1943	1951	2000	2008	1934	1942	1950	1958			
Boundary Road/New Church Road		0558	0635	0655	0716	0730	0745	0758	0810	0822	0834	0844	0854	0902	0910	0918	1934	1942	1950	1958	2006	2014	1941	1949	1957				
Portslade, Old Village		0603	0640	0700	0721	0735	0750	0803	0816	0828	0840	0850	0900	0908	0916	0924	1941	1949	1957	2005	2013	2021	1948	1956					
Mile Oak Road, Mile Oak Gardens			0641		0722		0751		0829		0851		0909		0925		1948	1956	2004	2012	2020	2028	1955	2003					
Mile Oak, Graham Avenue, Shops		0609	0646	0706	0727	0741	0756	0809	0822	0834	0846	0856	0907	0915	0923	0931	1954	2002	2010	2018	2026	2034	2001	2009					

Saturdays	1	1A	1	1A	1	1A	1	1A	1	1A	1	1A	1	1A	1	1A	1	1A	1	1A	1	1A	1	1A	1	1A	1	1A
Whitehawk, Swanborough Drive	1912	1922	1932	1942	1953	2005	2017	2029	2041	2053	2105	2117	2129	2141	2153	2205	2217	2229	2242	2254	2306	2321	2336	2242	2254	2306	2321	2336
Whitehawk, Bus Garage	1918	1928	1938	1948	1959	2011	2023	2035	2047	2059	2111	2123	2135	2147	2159	2211	2223	2235	2247	2259	2311	2326	2341	2247	2259	2311	2326	2341
Royal Sussex County Hospital	1923	1933	1943	1953	2004	2016	2028	2040	2052	2104	2115	2127	2139	2151	2203	2215	2227	2238	2250	2302	2314	2329	2344	2250	2302	2314	2329	2344
Old Steine (stop H)	1930	1940	1950	2000	2011	2023	2035	2047	2059	2111	2122	2134	2146	2158	2209	2221	2233	2244	2256	2308	2320	2335	2350	2256	2308	2320	2335	2350
Churchill Square (stop C)	1936	1946	1956	2006	2017	2029	2040	2052	2104	2116	2127	2139	2151	2202	2213	2225	2237	2248	2300	2312	2324	2339	2354	2248	2300	2312	2324	2339
Hove opp Town Hall, Church Road	1945	1955	2005	2015	2026	2037	2048	2100	2111	2123	2134	2146	2158	2209	2220	2232	2244	2255	2307	2319	2331	2346	0001	2244	2255	2307	2319	2331
Boundary Road/New Church Road	1953	2003	2013	2023	2034	2045	2056	2108	2119	2131	2142	2154	2206	2217	2228	2240	2252	2303	2315	2327	2339	2353	0008	2252	2303	2315	2327	2339
Portslade, Old Village	2000	2010	2020	2030	2041	2051	2102	2114	2125	2137	2148	2200	2212	2223	2234	2246	2258	2309	2321	2333	2345	2359	0014	2258	2309	2321	2333	2345
Mile Oak Road, Mile Oak Gardens		2011		2031		2052		2115		2138		2201		2224		2247		2310		2334		0000		2247		2310		2334
Mile Oak, Graham Avenue, Shops	2007	2017	2026	2036	2047	2057	2108	2120	2131	2143	2154	2206	2218	2229	2240	2252	2304	2315	2327	2339	2351	0005	0020	2240	2252	2304	2315	2327

Saturdays	1	1	1	1	1	1A	1	1A	1	1A	1	#	1	1A	1	1	1A	1	1	1A	1	1	1A	1	1	1	1A	1	1
Mile Oak, Graham Ave, Shops	0616	0636	0656	0716	0736	0750	0802	0814	0826	0838	0850	0900	then every 6-8 mins until	1842	1849	1856	1903	1911	1919	1927	1935	1943	1951	1842	1849	1856	1903	1911	1919
Mile Oak Rd, Mile Oak Gardens						0808		0832		0856			1850	1857	1904	1911	1919	1927	1935	1943	1951	1959	1850	1857	1904	1911	1919	1927	1935
Portslade, Old Village	0623	0643	0703	0724	0744	0758	0809	0822	0833	0846	0857	0908	1859	1906	1912	1919	1927	1935	1943	1951	1959	2007	1859	1906	1912	1919	1927	1935	1943
New Church Road/Boundary Rd	0629	0649	0710	0732	0752	0806	0818	0831	0842	0855	0907	0918	1909	1915	1921	1928	1936	1944	1952	2000	2008	2015	1909	1915	1921	1928	1936	1944	1952
Hove, Town Hall, Church Road	0636	0656	0717	0739	0759	0814	0826	0839	0850	0903	0916	0927	1918	1924	1930	1937	1945	1953	2001	2008	2016	2023	1918	1924	1930	1937	1945	1953	2001
Churchill Square (stop H)	0643	0703	0724	0746	0807	0822	0834	0847	0859	0913	0926	0937	1921	1927	1933	1940	1948	1956	2004	2011	2019	2026	1921	1927	1933	1940	1948	1956	2004
Brighton Station (stop C)	0646						0837	0849	0902	0916	0929	0940	1927	1930		1951		2014					1927	1930		1951		2014	
North Street (stop C)	0649	0705	0726	0748	0809	0824	0837	0849	0902	0916	0929	0940	1928	1934	1940	1947	1955	2003	2011	2018	2026	2033	1928	1934	1940	1947	1955	2003	2011
American Express, Edward St							0839		0904		0931		1932	1938	1944	1951	1959	2007	2015	2022	2030	2037	1932	1938	1944	1951	1959	2007	2015
Royal Sussex County Hospital	0655	0711	0732	0754	0816	0831	0843	0856	0908	0923	0935	0947	1938	1944	1950	1957	2005	2013	2021	2028	2036	2043	1938	1944	1950	1957	2005	2013	2021
Whitehawk, opp Bus Garage	0659	0715	0736	0758	0820	0835	0848	0900	0913	0928	0940	0952	1938	1944	1950	1957	2005	2013	2021	2028	2036	2043	1938	1944	1950	1957	2005	2013	2021
Whitehawk, Swanborough Drive	0704	0720	0741	0804	0826	0841	0854	0906	0919	0934	0946	0958	1938	1944	1950	1957	2005	2013	2021	2028	2036	2043	1938	1944	1950	1957	2005	2013	2021

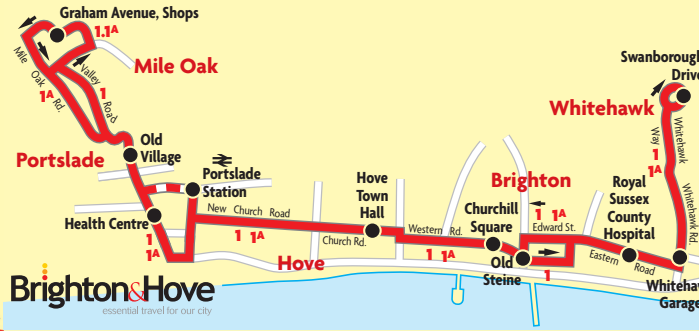
Saturdays	1A	1	1	1A	1	1	1A	1	1A	1	1	1A	1	1A	1	1A	1	1A	1	1	1A	1	1A	1	1A	1	1A		
Mile Oak, Graham Ave, Shops	1959	2007	2015	2025	2035	2045	2057	2109	2121	2133	2145	2157	2209	2221	2233	2245	2257	2309	2321	2333	2345	2357	0009	0024	2309	2321	2333	2345	2357
Mile Oak Rd, Mile Oak Gardens	2004			2030			2102		2126			2202		2226			2302		2326			0002	0029	2004			2030		
Portslade, Old Village	2006	2015	2023	2032	2042	2052	2103	2115	2127	2139	2151	2203	2215	2227	2239	2251	2303	2315	2327	2339	2351	0003	0015	0030	2303	2315	2327	2339	2351
New Church Rd/Boundary Rd	2014	2022	2030	2039	2049	2059	2110	2122	2134	2146	2158	2210	2222	2234	2246	2258	2310	2322	2334	2346	2358	0010	0022	0037	2310	2322	2334	2346	2358
Hove, Town Hall, Church Road	2022	2030	2038	2047	2057	2107	2117	2129	2141	2153	2205	2217	2229	2241	2253	2305	2317	2329	2341	2353	0005	0017	0029	0044					

Mile Oak ● Portslade ● Hove ● City Centre ● Whitehawk

ROUTE

USB charging points on Route 1 buses

Sundays



Tourist Attractions

- North Street/Old Steine for Theatre Royal, Royal Pavilion, Jubilee Library, Brighton Museum, Palace Pier, Sea Life Centre
- New Church Road for Hove Museum

1

1A

Sundays and Public Holidays

route number	1	1A	1	1	1A	1	1A	1	1	1A	1	1	1A	1	1	1A	1	1	1A	1	1	1A	1
Whitehawk, Swanborough Drive	0657	0717	0737	0755	0812	0827	0842	0857	0907	0917	0927	0937	0947	0957	1007	1017	1027	1037	1047	1057	1107	1117	1127
Whitehawk, Bus Garage	0702	0722	0742	0800	0818	0833	0848	0903	0913	0923	0933	0943	0953	1003	1014	1024	1034	1044	1054	1104	1114	1124	1134
Royal Sussex County Hospital	0706	0726	0746	0804	0822	0837	0852	0907	0917	0927	0937	0947	0957	1008	1019	1029	1039	1049	1059	1109	1119	1129	1139
Old Steine (stop H)	0711	0731	0751	0809	0827	0842	0857	0912	0922	0932	0942	0952	1003	1015	1026	1036	1046	1056	1106	1116	1126	1136	1146
Churchill Square (stop C)	0715	0735	0755	0813	0831	0846	0901	0916	0926	0936	0946	0956	1008	1020	1031	1041	1051	1101	1111	1121	1131	1141	1151
Hove opp Town Hall, Church Road	0721	0741	0801	0819	0837	0852	0908	0923	0933	0943	0953	1003	1015	1027	1038	1048	1059	1110	1120	1130	1140	1150	1200
Boundary Road/New Church Road	0727	0747	0807	0825	0843	0858	0915	0930	0940	0950	1000	1011	1023	1035	1046	1056	1107	1118	1128	1138	1148	1158	1209
Portslade, Old Village	0732	0752	0812	0830	0848	0903	0920	0936	0946	0956	1006	1017	1029	1041	1052	1102	1114	1125	1135	1145	1155	1205	1216
Mile Oak Road, Mile Oak Gardens		0753			0849		0921			0957			1030			1103			1136			1206	
Mile Oak, Graham Avenue, Shops	0738	0758	0818	0836	0854	0909	0926	0942	0952	1002	1013	1024	1036	1048	1059	1109	1121	1132	1142	1152	1202	1212	1223

Sundays and Public Holidays

route number	1	1A	1	1	1A	1	1	1A	1	1	1A	1	1	1A	1	1	1A	1	1A	1	1A	1	1	
Whitehawk, Swanborough Drive	1137	47	57	07	17	27	37	1547	1557	1607	1617	1627	1637	1647	1657	1709	1721	1733	1746	1801	1816	1831	1846	1901
Whitehawk, Bus Garage	1144	54	04	14	24	34	44	1554	1604	1614	1624	1634	1644	1654	1704	1716	1728	1740	1753	1807	1822	1837	1852	1907
Royal Sussex County Hospital	1149	59	09	19	29	39	49	1559	1608	1618	1628	1638	1648	1658	1708	1720	1732	1744	1757	1811	1826	1841	1856	1911
Old Steine (stop H)	1156	06	16	26	36	46	56	1606	1615	1625	1635	1645	1655	1705	1715	1727	1739	1751	1804	1818	1833	1848	1903	1918
Churchill Square (stop C)	1202	12	22	32	42	52	02	1612	1621	1631	1641	1651	1701	1711	1721	1733	1745	1757	1810	1824	1839	1854	1908	1923
Hove opp Town Hall, Church Road	1211	21	31	41	51	01	11	1621	1630	1640	1650	1700	1710	1720	1730	1742	1754	1806	1819	1833	1848	1903	1917	1931
Boundary Road/New Church Road	1220	30	40	50	00	10	20	1630	1639	1649	1659	1709	1719	1729	1739	1751	1803	1814	1827	1841	1856	1911	1925	1939
Portslade, Old Village	1227	37	47	57	07	17	27	1637	1646	1656	1706	1716	1726	1736	1746	1758	1810	1821	1834	1848	1903	1918	1932	1946
Mile Oak Road, Mile Oak Gardens		38			08			1638			1707			1737			1811			1835			1933	
Mile Oak, Graham Avenue, Shops	1234	44	54	04	14	24	34	1644	1653	1703	1713	1723	1733	1743	1753	1805	1817	1828	1841	1855	1910	1925	1939	1953

Sundays and Public Holidays

route number	1A	1	1A	1	1A	1	1	1A	1	1	1A	1	1	1A	1	1	1A	1	1	1A	1	1	1	
Whitehawk, Swanborough Drive	1916	1931	1946	2001	2016	2031	2046	2101	2116	2131	2146	2201	2216	2231	2246	2301	2316							
Whitehawk, Bus Garage	1922	1937	1952	2007	2022	2037	2052	2106	2121	2136	2151	2206	2221	2236	2251	2306	2321							
Royal Sussex County Hospital	1926	1941	1956	2011	2026	2041	2056	2110	2125	2140	2155	2210	2225	2239	2254	2309	2324							
Old Steine (stop H)	1933	1948	2003	2018	2033	2048	2103	2116	2131	2146	2201	2216	2231	2245	2300	2315	2330							
Churchill Square (stop C)	1938	1952	2007	2022	2037	2052	2107	2120	2135	2150	2205	2220	2235	2249	2304	2319	2334							
Hove opp Town Hall, Church Road	1946	1959	2014	2029	2044	2059	2114	2127	2142	2157	2212	2227	2242	2256	2311	2326	2341							
Boundary Road/New Church Road	1954	2007	2022	2037	2052	2107	2122	2135	2150	2205	2220	2235	2250	2304	2319	2334	2349							
Portslade, Old Village	2001	2013	2028	2043	2058	2113	2128	2141	2156	2211	2226	2241	2256	2310	2325	2340	2355							
Mile Oak Road, Mile Oak Gardens	2002		2029		2059		2129		2157		2227		2257		2326		2356							
Mile Oak, Graham Avenue, Shops	2007	2019	2034	2049	2104	2119	2134	2147	2202	2217	2232	2247	2302	2316	2331	2346	0001							

For late night buses between City Centre and Mile Oak, see route N1 on page 16

Sundays and Public Holidays

route number	1	1	1	1	1	1	1	1	1	1A	1	1	1A	1	1	1A	1	1	1A	1	1	1	1A		
Mile Oak, Graham Avenue, Shops			0714	0734	0754	0810	0826	0841	0851	0902	0911	0921	0932	0941	0951	1001	1011	1021	31	41	51	01	11	21	1631
Mile Oak Rd, Mile Oak Gardens										0908			0938			1007			37	47	57	07	17	27	1637
Portslade, Old Village			0722	0742	0802	0818	0834	0849	0859	0909	0919	0929	0939	0949	0959	1009	1019	1029	39	49	59	09	19	29	1639
New Church Rd/Boundary Road	0629	0659	0729	0749	0809	0825	0841	0856	0907	0917	0927	0937	0947	0957	1007	1018	1028	1038	48	58	08	18	28	38	1648
Hove Town Hall, Church Road	0636	0706	0736	0756	0817	0833	0849	0904	0915	0925	0935	0945	0955	1005	1016	1027	1037	1047	57	07	17	27	37	47	1657
Churchill Square (stop H)	0643	0713	0743	0803	0825	0841	0857	0912	0923	0933	0943	0953	1004	1014	1025	1036	1046	1056	07	17	27	37	47	57	1707
Brighton Station (stop C)	0646	0716	0746																						
North Street (stop C)	0649	0719	0749	0806	0828	0844	0900	0915	0926	0936	0946	0956	1007	1017	1028	1039	1049	1059	10	20	30	40	50	00	1710
American Express, Edward Street										0938			1009			1041			13	23	33	43	53	03	1713
Royal Sussex County Hospital	0655	0725	0755	0813	0835	0851	0907	0922	0933	0942	0953	1003	1013	1024	1035	1045	1056	1106	17	28	38	47	57	07	1717
Whitehawk, opp Bus Garage	0659	0729	0759	0817	0839	0855	0911	0926	0938	0947	0958	1008	1018	1029	1040	1050	1101	1112	23	34	44	53	03	13	1722
Whitehawk, Swanborough Drive	0704	0734	0804	0822	0844	0900	0917	0932	0944	0953	1004	1014	1024	1035	1046	1056	1107	1118	29	40	50	59	09	19	1728

Sundays and Public Holidays

route number	1	1	1A	1	1A	1	1	1A	1	1A	1	1A	1	1A	1	1A	1	1	1A	1	1	1A	1	1	
Mile Oak, Graham Avenue, Shops	1641	1653	1705	1717	1729	1741	1753	1805	1817	1829	1841	1853	1907	1922	1937	1953	2008	24	39	54	09		2254	2309	2339
Mile Oak Road, Mile Oak Gardens			1711		1735			1811		1835		1859		1928		1958		29	44	59			2259		
Portslade, Old Village	1649	1701	1713	1725	1737	1749	1801	1813	1825	1837	1849	1901	1915	1930	1945	2000	2015	30	45	00	15		2300	2315	2345
New Church Road/Boundary Road	1658	1710	1722	1733	1745	1757	1809	1821	1833	1845	1857	1908	1922	1937	1952	2007	2022	37	52	07	22		2307	2322	2352
Hove Town Hall, Church Road	1707	1719	1731	1742	1754	1806	1817	1829	1841	1853	1905	1916	1929	1944	1959	2014	2029	44	59	14	29		2314	2329	2359
Churchill Square (stop H)	1716	1728	1740	1751	1803	1814	1825	1837	1849	1901	1913	1924	1937	1952	2007	2022	2037	52	07	22	37		2322	2337	0007
North Street (stop C)	1719	1731	1743	1754	1806	1817	1828	1840	1852	1904	1916	1927	1940	1955	2010	2025	2040	55	10	25	40		2325	2340	0010
American Express, Edward Street			1746		1809			1843		1907		1930		1958		2028		58	73	88			2328		
Royal Sussex County Hospital</																									