ROUTE 27 / 27C

Westdene • City Centre • Rottingdean • Saltdean

Tourist Attractions
Rottingdean for Historic Village, Kipling Gardens
North Street/ Old Steine for Theatre Royal, Royal Pavilion, Jubilee Library, Brighton Museum, Palace Pier, Sea Life Centre

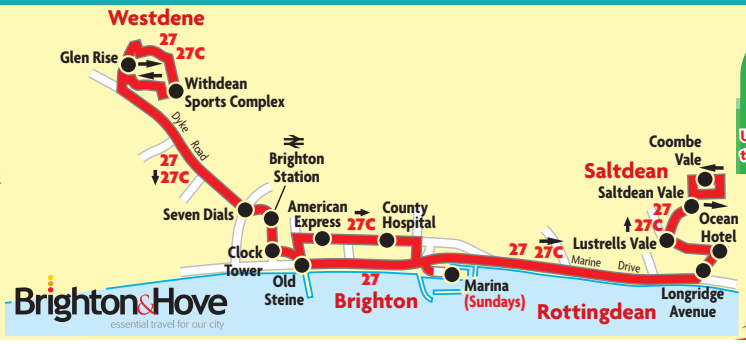

PLUS BUS
Using the train too – see page 15

If high winds are forecast buses may be diverted or single decks operated on these routes.

Mondays to Saturdays

Mondays to Fridays

route number	27C	27C	27C	27C	27C	27C	27C	27C	27	27	27	27	27	27	27	27	27	27	27	27	27	27	then at	27	27	27	27	until	27
day code							SD	SH	SD	SH	SD	SH	SD	SH	SD	SH	SD	SH											
	am	am	am	am	am	am	am	am	am	am	am	am	am	am	am	am	am	am	am	am	am	am							pm
Westdene, Glen Rise	5.59	6.19	6.27	6.46	6.58	7.12	7.26	7.26	7.41	7.41	8.08	7.57	8.24	8.13	8.40	8.40	8.55	8.55	9.15	9.30	9.45	10.00		16	31	46	01		1.46
Withdean, Sports Complex	6.05	6.25	6.40	6.53	7.10	7.25	7.40	7.44	8.00	8.09	8.20	8.29	8.35	8.43	8.52	8.55	9.09	9.11	9.26	9.41	9.56	10.11		27	42	57	12		1.57
Valley Drive, Whitethorn Drive	6.08	6.28	6.43	6.56	7.13	7.29	7.44	7.48	8.04	8.13	8.24	8.33	8.38	8.46	8.55	8.58	9.12	9.14	9.29	9.44	9.59	10.14		30	45	00	15		2.00
Dyke Road, Woodruff Avenue	6.12	6.32	6.47	7.00	7.17	7.34	7.50	7.53	8.11	8.18	8.31	8.38	8.44	8.51	9.00	9.03	9.17	9.19	9.34	9.49	10.03	10.18		34	49	04	19		2.04
Seven Dials, Buckingham Place	6.16	6.37	6.52	7.06	7.24	7.42	8.00	8.01	8.25	8.26	8.45	8.46	8.58	8.59	9.11	9.11	9.27	9.27	9.42	9.57	10.11	10.26		42	57	12	27		2.12
Brighton Station ⇄ (stop B)	6.18	6.39	6.54	7.10	7.28	7.46	8.05	8.05	8.30	8.30	8.50	8.50	9.03	9.03	9.15	9.15	9.31	9.31	9.46	10.01	10.15	10.30		46	01	16	31		2.16
North Street (stop C)	6.22	6.43	6.58	7.15	7.33	7.52	8.11	8.11	8.36	8.36	8.56	8.56	9.09	9.09	9.21	9.21	9.37	9.37	9.52	10.07	10.22	10.37		53	08	23	38		2.23
American Express, Edward St	6.24	6.45	7.00	7.18	7.36	7.55	8.14	8.14	▼	▼	▼	▼	▼	▼	▼	▼	▼	▼	▼	▼	▼	▼		▼	▼	▼	▼		▼
Royal Sussex County Hospital	6.27	6.48	7.03	7.21	7.40	7.59	8.19	8.19	▼	▼	▼	▼	▼	▼	▼	▼	▼	▼	▼	▼	▼	▼		▼	▼	▼	▼		▼
Roedean Road/Arundel Road	6.30	6.51	7.06	7.24	7.44	8.03	8.23	8.23	▼	▼	▼	▼	▼	▼	▼	▼	▼	▼	▼	▼	▼	▼		▼	▼	▼	▼		▼
Paston Place(for County Hospital)	▼	▼	▼	▼	▼	▼	▼	▼	8.42	8.42	9.02	9.02	9.15	9.15	9.27	9.27	9.43	9.43	9.59	10.14	10.29	10.44		00	15	30	45		2.30
Rottingdean, White Horse	6.36	6.57	7.12	7.30	7.50	8.09	8.29	8.29	8.49	8.49	9.09	9.09	9.22	9.22	9.34	9.34	9.50	9.50	10.06	10.21	10.36	10.51		07	22	37	52		2.37
Saltdean, Longridge Avenue	6.38	6.59	7.14	7.33	7.53	8.12	8.32	8.32	8.52	8.52	9.12	9.12			9.37	9.37	9.53	9.53	10.09	10.24	10.39	10.54		10	25	40	55		2.41
Lustrells Vale, Shops	6.41	7.02	7.17	7.37	7.57	8.17	8.37	8.37	8.57	8.57	9.17	9.17			9.42	9.42	9.58	9.58	10.14	10.29	10.44	10.59		15	30	45	00		2.46
Saltdean, Coombe Vale	6.47	7.08	7.23	7.43	8.03	8.23	8.43	8.45	9.03	9.03	9.23	9.23			9.48	9.48	10.04	10.04	10.20	10.35	10.50	11.05		21	36	51	06		2.52

Mondays to Fridays

route number	27	27	27	27	27	27	27	27	27	27	27	27	27	27	27	27	27	27	27	27	27	27	27	27	27	27	27
	pm	pm	pm	pm	pm	pm	pm	pm	pm	pm	pm	pm	pm	pm	pm	pm	pm	pm	pm	pm	pm	pm	pm	pm	pm	pm	pm
Westdene, Glen Rise	2.01	2.17	2.33	2.53	3.13	3.33	3.52	4.08	4.23	4.38	4.53	5.09	5.29	5.44	5.59	6.13	6.39	6.55	7.15	7.33	7.51	8.10	8.29	8.47	9.07	9.35	10.05
Withdean, Sports Complex	2.12	2.28	2.48	3.06	3.24	3.44	4.03	4.23	4.38	4.53	5.08	5.23	5.43	6.00	6.16	6.34	6.52	7.10	7.28	7.46	8.04	8.24	8.44	9.04	9.24	9.54	10.24
Valley Drive, Whitethorn Drive	2.15	2.31	2.51	3.09	3.27	3.47	4.06	4.26	4.41	4.56	5.11	5.26	5.46	6.03	6.19	6.37	6.55	7.13	7.31	7.49	8.07	8.27	8.47	9.07	9.27	9.57	10.27
Dyke Road, Woodruff Avenue	2.19	2.35	2.55	3.13	3.31	3.51	4.10	4.30	4.45	5.00	5.15	5.30	5.50	6.07	6.23	6.41	6.59	7.17	7.35	7.53	8.11	8.31	8.51	9.10	9.30	10.00	10.30
Seven Dials, Buckingham Place	2.27	2.43	3.03	3.22	3.40	4.00	4.19	4.39	4.54	5.08	5.23	5.38	5.58	6.15	6.31	6.48	7.06	7.23	7.41	7.59	8.17	8.37	8.57	9.16	9.36	10.06	10.36
Brighton Station ⇄ (stop B)	2.31	2.47	3.07	3.26	3.44	4.04	4.23	4.43	4.58	5.13	5.28	5.43	6.03	6.20	6.35	6.52	7.10	7.27	7.45	8.03	8.21	8.41	9.01	9.20	9.40	10.10	10.40
North Street (stop C)	2.38	2.54	3.14	3.34	3.52	4.12	4.31	4.50	5.05	5.21	5.36	5.51	6.10	6.27	6.42	6.59	7.16	7.33	7.51	8.09	8.27	8.47	9.06	9.25	9.45	10.15	10.45
Paston Place(for County Hospital)	2.45	3.02	3.22	3.42	4.00	4.20	4.39	4.58	5.13	5.29	5.44	5.59	6.17	6.34	6.49	7.06	7.23	7.40	7.58	8.16	8.34	8.54	9.13	9.32	9.52	10.22	10.52
Rottingdean, White Horse	2.52	3.10	3.30	3.50	4.08	4.28	4.48	5.07	5.22	5.38	5.53	6.08	6.26	6.42	6.57	7.14	7.31	7.47	8.05	8.23	8.41	9.01	9.20	9.39	9.59	10.29	10.59
Saltdean, Longridge Avenue	2.56	3.14	3.34	3.54	4.12	4.32	4.52	5.11	5.26	5.42	5.57	6.12	6.30	6.45	7.00	7.17	7.34	7.50	8.08	8.26	8.44	9.04	9.23	9.42	10.02	10.32	11.02
Lustrells Vale, Shops	3.01	3.19	3.39	3.59	4.17	4.37	4.57	5.16	5.31	5.47	6.02	6.17	6.35	6.50	7.05	7.22	7.38	7.54	8.12	8.30	8.48	9.08	9.27	9.46	10.06	10.36	11.06
Saltdean, Coombe Vale	3.07	3.25	3.45	4.05	4.23	4.43	5.03	5.22	5.37	5.53	6.08	6.23	6.41	6.56	7.11	7.28	7.44	8.00	8.18	8.36	8.54	9.14	9.33	9.52	10.12	10.42	11.12

Mondays to Fridays

route number	27	27	27
	pm	pm	pm
Westdene, Glen Rise	10.35	11.05	11.35
Withdean, Sports Complex	10.54	11.24	11.54
Valley Drive, Whitethorn Drive	10.57	11.27	11.57
Dyke Road, Woodruff Avenue	11.00	11.30	12.00
Seven Dials, Buckingham Place	11.06	11.36	12.06
Brighton Station ⇄ (stop B)	11.10	11.40	12.10
North Street (stop C)	11.15	11.45	12.15
American Express, Edward St	▼	▼	▼
Royal Sussex County Hospital	▼	▼	▼
Roedean Road/Arundel Road	▼	▼	▼
Paston Place(for County Hospital)	11.22	11.52	12.22
Rottingdean, White Horse	11.29	11.59	12.29
Saltdean, Longridge Avenue	11.32	12.02	12.32
Lustrells Vale, Shops	11.36	12.06	12.36
Saltdean, Coombe Vale	11.42	12.12	12.42

Saturdays

route number	27C	27C	27	27	27	27	27	27	27	27	27	then at	27	27	27	27	until	27	27	27	27	27	27	27
	am	am	am	am	am	am	am	am	am	am	am							pm	pm	pm	pm	pm	pm	pm
Westdene, Glen Rise	7.15	7.35	7.55	8.17	8.38	8.59	9.20	9.21	9.44	9.59	10.14		31	46	01	16		1.46	2.01	2.17	2.33	2.53	3.13	3.33
Withdean, Sports Complex	7.28	7.48	8.08	8.28	8.48	9.08	9.27	9.42	9.57	10.12	10.27		42	57	12	27		1.57	2.12	2.28	2.48	3.06	3.24	3.44
Valley Drive, Whitethorn Drive	7.31	7.51	8.11	8.31	8.51	9.11	9.30	9.45	10.00	10.15	10.30		45	00	15	30		2.00	2.15	2.31	2.51	3.09	3.27	3.47
Dyke Road, Woodruff Avenue	7.35	7.55	8.15	8.35	8.55	9.15	9.34	9.49	10.04	10.19	10.34		49	04	19	34		2.04	2.19	2.35	2.55	3.13	3.31	3.51
Seven Dials, Buckingham Place	7.39	7.59	8.21	8.41	9.01	9.22	9.41	9.56	10.12	10.27	10.42		57	12	27	42		2.12	2.27	2.43	3.03	3.22	3.40	4.00
Brighton Station ⇄ (stop B)	7.42	8.02	8.24	8.44	9.04	9.25	9.44	9.59	10.16	10.31	10.46		01	16	31	46		2.16	2.31	2.47	3.07	3.26	3.44	4.04
North Street (stop C)	7.46	8.06	8.29	8.49	9.10	9.31	9.50	10.05	10.22	10.37	10.52		08	23	38	53		2.23	2.38	2.54	3.14	3.34	3.52	4.12
American Express, Edward St	7.48	8.08	▼	▼	▼	▼	▼	▼	▼	▼	▼		▼	▼	▼	▼		▼	▼	▼	▼	▼	▼	▼
Royal Sussex County Hospital	7.51	8.11	▼	▼	▼	▼	▼	▼	▼	▼	▼		▼	▼	▼	▼		▼	▼	▼	▼	▼	▼	▼
Roedean Road/Arundel Road	7.54	8.14	▼	▼	▼	▼	▼	▼	▼	▼	▼		▼	▼	▼	▼		▼	▼	▼	▼	▼	▼	▼
Paston Place(for County Hospital)	▼	▼	8.35	8.55	9.16	9.37	9.56	10.12	10.29	10.44	10.59		15	30	45	00		2.30	2.45	3.02	3.22	3.42	4.00	4.20
Rottingdean, White Horse	8.00	8.20	8.42	9.02	9.23	9.44	10.03	10.19	10.36	10.51	11.06		22	37	52	07		2.37	2.52	3.10	3.30	3.50	4.08	4.28
Saltdean, Longridge Avenue	8.02	8.22	8.45	9.05	9.26	9.47	10.06	10.22	10.39	10.54	11.09		25	40	55	10		2.41	2.56	3.14	3.34	3.54	4.12	4.32
Lustrells Vale, Shops	8.05	8.25	8.49	9.09	9.30	9.51	10.10	10.26	10.44	10.59	11.14		30	45	00	15		2.46	3.01	3.19	3.39	3.59	4.17	4.37
Saltdean, Coombe Vale	8.10	8.30	8.54	9.15	9.36	9.57	10.16	10.32	10.50	11.05	11.20		36	51	06	21		2.52	3.07	3.25	3.45	4.05	4.23	4.43

Saturdays

route number	27	27	27	27	27	27	27	27	27	27	27	27	27	27	27	27	27	27	27	27	27	27	27	27
	pm	pm	pm	pm	pm	pm	pm	pm	pm	pm	pm	pm	pm	pm	pm	pm	pm	pm	pm	pm	pm	pm	pm	pm
Westdene, Glen Rise	3.52	4.08	4.23	4.38	4.53	5.09	5.29	5.49	6.08	6.39	6.55	7.15	7.33	7.51	8.10	8.29	8.47	9.07	9.35	10.05	10.35	11.05	11.35	
Withdean, Sports Complex	4.03	4.23	4.38	4.53	5.13	5.33	5.53	6.13	6.33	6.52	7.10	7.28	7.46	8.04	8.24	8.44	9.04	9.24	9.54	10.24	10.54	11.24	11.54	
Valley Drive, Whitethorn Drive	4.06	4.26	4.41	4.56	5.16	5.36	5.56	6.16	6.36	6.55	7.13	7.31	7.49	8.07	8.27	8.47	9.07	9.27	9.57	10.27	10.57	11.27	11.57	
Dyke Road, Woodruff Avenue	4.10	4.30	4.45	5.00	5.20	5.40	6.00	6.20	6.40	6.59	7.17	7.35	7.53	8.11	8.31	8.51	9.10	9.30	10.00	10.30	11.00	11.30	12.00	
Seven Dials, Buckingham Place	4.19	4.39	4.54	5.08	5.28	5.48	6.08	6.28	6.47	7.06	7.23	7.41	7.59	8.17	8.37	8.57	9.16	9.36	10.06	10.36	11.06	11.36	12.06	
Brighton Station ⇄ (stop B)	4.23	4.43	4.58	5.13	5.33	5.53	6.13	6.33	6.51	7.10	7.27	7.45	8.03	8.21	8.41	9.01	9.20	9.40	10.10	10.40	11.10	11.40	12.10	
North Street (stop C)	4.31	4.50	5.05	5.21	5.41	6.01	6.20	6.40	6.58	7.16	7.33	7.51	8.09	8.27	8.47	9.06	9.25	9.45	10.15	10.45	11.15	11.45	12.15	
Paston Place(for County Hospital)	4.39	4.58	5.13	5.29	5.49	6.09	6.27	6.47	7.05	7.23	7.40	7.58	8.16	8.34	8.54	9.13	9.32	9.52	10.22	10.52	11.22	11.52	12.22	
Rottingdean, White Horse	4.48	5.07	5.22	5.38	5.58	6.18	6.36	6.55	7.13	7.31	7.47	8.05	8.23	8.41	9.01	9.20	9.39	9.59	10.29	10.59	11.29	11.59	12.29	
Saltdean, Longridge Avenue	4.52	5.11	5.26	5.42	6.02	6.22	6.40	6.58	7.16	7.34	7.50	8.08	8.26	8.44	9.04	9.23	9.42	10.02	10.32	11.02	11.32	12.02	12.32	
Lustrells Vale, Shops	4.57	5.16	5.31	5.47	6.07	6.27	6.45	7.03	7.21	7.38	7.54	8.12	8.30	8.48	9.08	9.27	9.46	10.06	10.36	11.06	11.36	12.06	12.36	
Saltdean, Coombe Vale	5.03	5.22	5.37	5.53	6.13	6.33	6.51	7.09	7.27	7.44	8.00	8.18	8.36	8.54	9.14	9.33	9.52	10.12	10.42	11.12	11.42	12.12	12.42	

NOTES SD = Schooldays only (see page 11). SH = School Holidays only (see page 11).

Withdean Sports Complex is also a Park & Ride site. The bus stops adjacent to the car park in Tongdean Lane. Adult citySAVER return is £5 or a family ticket (for 5 people with a minimum of 1 adult and a maximum of 2 adults) is £10

Saltdean • Rottingdean • City Centre • Westdene

ROUTE **27** / **27B**

If high winds are forecast buses may be diverted or single decks operated on these routes.

Mondays to Saturdays

PLUS BUS

Using the train too - see page 15

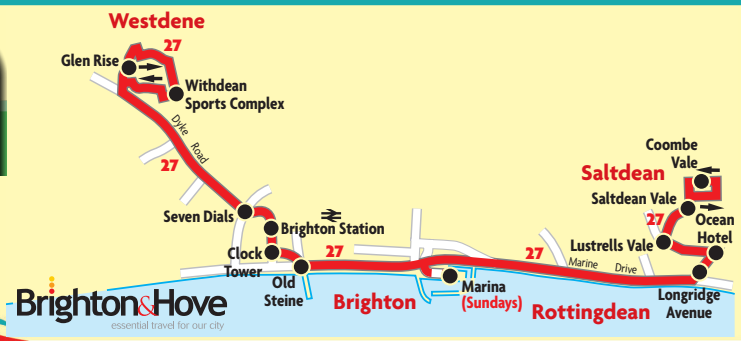

Tourist Attractions

Rottingdean for Historic Village, Kipling Gardens
North Street/Old Steine for Theatre Royal, Royal Pavilion, Jubilee Library, Brighton Museum, Palace Pier, Sea Life Centre
Withdean for Sports Complex

Mondays to Fridays

route number	27	27	27	27	27	27	27B	27	27B	27	27	27	27	27	27	27	27	then at	27	27	27	27	until	27	27	27	27	27
day code						SH	SD	SH	SD																			
	am	am	am	am	am	am	am	am	am	am	am	am	am	am	am	am	am							pm	pm	pm	pm	pm
Saltdean, Coombe Vale	5.48	6.17	6.29	6.41	6.53	7.05	7.05	7.20	7.20	7.40	7.55	8.07	8.19	8.36	8.52	9.08	9.24		40	55	10	25		1.25	1.40	2.00	2.20	2.39
Lustrells Vale, Shops	5.53	6.22	6.34	6.46	6.58	7.11	7.11	7.26	7.26	7.47	8.02	8.14	8.26	8.42	8.58	9.14	9.30		45	00	15	30		1.30	1.45	2.05	2.25	2.44
Saltdean, Longridge Avenue	5.58	6.27	6.40	6.52	7.04	7.18	7.18	7.33	7.33	7.55	8.10	8.22	8.34	8.49	9.05	9.20	9.36		51	06	21	36		1.36	1.51	2.11	2.31	2.50
Rottingdean, White Horse	6.01	6.30	6.43	6.55	7.07	7.21	7.21	7.37	7.37	7.59	8.15	8.27	8.39	8.54	9.09	9.24	9.40		55	10	25	40		1.40	1.55	2.15	2.35	2.54
Paston Place (for County Hospital)	6.07	6.36	6.49	7.01	7.14	7.28	7.28	7.44	7.44	8.06	8.22	8.34	8.46	9.01	9.16	9.31	9.47		02	17	32	47		1.47	2.02	2.22	2.42	3.01
Old Steine (stop U)	6.11	6.41	6.54	7.06	7.19	7.33	7.33	7.49	7.49	8.12	8.28	8.40	8.52	9.07	9.22	9.37	9.53		08	23	38	53		1.53	2.08	2.28	2.48	3.07
Brighton Station ⇌ (stop E)	6.17	6.47	7.00	7.12	7.25	7.40	7.40	7.56	7.56	8.21	8.37	8.49	9.01	9.16	9.31	9.46	10.02		17	32	47	02		2.02	2.18	2.38	2.58	3.17
Seven Dials, Dyke Road	6.19	6.49	7.02	7.15	7.28	7.43	7.43	7.59	7.59	8.24	8.40		9.04	9.19	9.34	9.49	10.05		20	35	50	05		2.05	2.21	2.41	3.01	3.20
Dyke Road, Woodruff Avenue	6.23	6.54	7.07	7.20	7.34	7.50	7.50	8.06	8.06	8.32	8.48		9.11	9.26	9.41	9.56	10.12		27	42	57	12		2.13	2.29	2.49	3.09	3.29
Blatchington Mill School	▼	▼	▼	▼	▼	▼	7.58	▼	8.14	▼	▼		▼	▼	▼	▼	▼		▼	▼	▼	▼		▼	▼	▼	▼	▼
Valley Drive, Whitethorn Drive	6.27	6.58	7.12	7.26	7.41	7.57	8.08	8.13	8.24	8.40	8.55		9.15	9.30	9.45	10.00	10.16		31	46	01	16		2.17	2.33	2.53	3.13	3.33
Withdean, Sports Complex	6.33	7.04	7.18	7.32	7.47	8.03	8.14	8.19	8.30	8.46	9.01		9.21	9.36	9.51	10.06	10.22		37	52	07	22		2.23	2.39	2.59	3.19	3.39

Mondays to Fridays

route number	27	27	27	27	27	27	27	27	27	27	27	27	27	27	27	27	27	27	27	27	27	27	27	27	27	27	27
	pm	pm	pm	pm	pm	pm	pm	pm	pm	pm	pm	pm	pm	pm	pm	pm	pm	pm	pm	pm	pm	pm	pm	pm	pm	pm	pm
Saltdean, Coombe Vale	2.55	3.10	3.25	3.40	3.55	4.10	4.30	4.45	5.00	5.15	5.30	5.45	6.05	6.25	6.45	7.05	7.25	7.45	8.05	8.25	8.55	9.25	9.55	10.25	10.55	11.25	11.55
Lustrells Vale, Shops	3.00	3.15	3.30	3.45	4.00	4.15	4.35	4.50	5.05	5.20	5.35	5.50	6.10	6.30	6.50	7.10	7.30	7.50	8.09	8.29	8.59	9.29	9.59	10.29	10.59	11.29	11.59
Saltdean, Longridge Avenue	3.06	3.21	3.36	3.51	4.05	4.20	4.40	4.55	5.10	5.25	5.40	5.55	6.15	6.35	6.55	7.15	7.35	7.55	8.13	8.33	9.03	9.33	10.03	10.33	11.03	11.33	12.03
Rottingdean, White Horse	3.10	3.25	3.40	3.55	4.09	4.24	4.44	4.59	5.14	5.29	5.44	5.59	6.19	6.39	6.59	7.18	7.38	7.58	8.16	8.36	9.06	9.36	10.06	10.36	11.06	11.36	12.06
Paston Place (for County Hospital)	3.17	3.32	3.47	4.02	4.16	4.31	4.51	5.06	5.21	5.36	5.51	6.06	6.26	6.46	7.06	7.25	7.45	8.05	8.23	8.43	9.12	9.42	10.12	10.42	11.12	11.42	12.12
Old Steine (stop U)	3.23	3.38	3.53	4.08	4.22	4.37	4.57	5.12	5.27	5.42	5.57	6.12	6.31	6.51	7.11	7.30	7.50	8.09	8.27	8.47	9.16	9.46	10.16	10.46	11.16	11.46	12.16
Brighton Station ⇌ (stop E)	3.33	3.48	4.03	4.18	4.32	4.48	5.08	5.23	5.38	5.53	6.08	6.22	6.41	7.01	7.20	7.39	7.58	8.17	8.35	8.55	9.23	9.53	10.23	10.53	11.23	11.53	12.23
Seven Dials, Dyke Road	3.37	3.52	4.07	4.22	4.36	4.52	5.12	5.27	5.42	5.57	6.12	6.26	6.44	7.04	7.23	7.42	8.01	8.20	8.38	8.58	9.26	9.56	10.26	10.56	11.26	11.56	
Dyke Road, Woodruff Avenue	3.47	4.02	4.17	4.32	4.46	5.02	5.22	5.37	5.52	6.07	6.21	6.34	6.51	7.11	7.30	7.48	8.07	8.26	8.44	9.04	9.32	10.02	10.32	11.02	11.32	12.02	
Valley Drive, Whitethorn Drive	3.52	4.08	4.23	4.38	4.53	5.09	5.29	5.44	5.59	6.13	6.26	6.39	6.55	7.15	7.33	7.51	8.10	8.29	8.47	9.07	9.35	10.05	10.35	11.05	11.35	12.05	
Withdean, Sports Complex	3.58	4.14	4.29	4.44	4.59	5.15	5.35	5.50	6.05	6.19	6.32	6.45	7.01	7.21	7.39	7.57	8.16	8.35	8.53	9.13	9.41	10.11	10.41	11.11	11.41	12.11	

Saturdays

route number	27	27	27	27	27	27	27	27	27	27	then at	27	27	27	27	until	27	27	27	27	27	27	27	27	27	27	27	27
	am	am	am	am	am	am	am	am	am	am							pm	pm	pm	pm	pm	pm	pm	pm	pm	pm	pm	pm
Saltdean, Coombe Vale	6.35		7.15	7.35	7.55	8.15	8.35	8.55	9.10	9.25		40	55	10	25		1.25	1.40	2.00	2.20	2.39	2.55	3.10	3.25	3.40	3.55	4.10	4.30
Lustrells Vale, Shops	6.40		7.20	7.40	8.00	8.20	8.40	9.00	9.15	9.30		45	00	15	30		1.30	1.45	2.05	2.25	2.44	3.00	3.15	3.30	3.45	4.00	4.15	4.35
Saltdean, Longridge Avenue	6.45		7.25	7.45	8.05	8.25	8.45	9.06	9.21	9.36		51	06	21	36		1.36	1.51	2.11	2.31	2.50	3.06	3.21	3.36	3.51	4.05	4.20	4.40
Rottingdean, White Horse	6.48	#	7.28	7.48	8.08	8.28	8.48	9.10	9.25	9.40		55	10	25	40		1.40	1.55	2.15	2.35	2.54	3.10	3.25	3.40	3.55	4.09	4.24	4.44
Paston Place (for County Hospital)	6.54	7.14	7.34	7.54	8.14	8.35	8.55	9.17	9.32	9.47		02	17	32	47		1.47	2.02	2.22	2.42	3.01	3.17	3.32	3.47	4.02	4.16	4.31	4.51
Old Steine (stop U)	6.59	7.19	7.39	7.59	8.19	8.40	9.00	9.22	9.37	9.52		08	23	38	53		1.53	2.08	2.28	2.48	3.07	3.23	3.38	3.53	4.08	4.22	4.37	4.57
Brighton Station ⇌ (stop E)	7.05	7.25	7.45	8.05	8.26	8.47	9.07	9.30	9.45	10.00		17	32	47	02		2.02	2.18	2.38	2.58	3.17	3.33	3.48	4.03	4.18	4.32	4.48	5.08
Seven Dials, Dyke Road	7.07	7.27	7.47	8.08	8.29	8.50	9.10	9.33	9.48	10.03		20	35	50	05		2.05	2.21	2.41	3.01	3.20	3.37	3.52	4.07	4.22	4.36	4.52	5.12
Dyke Road, Woodruff Avenue	7.11	7.31	7.51	8.13	8.34	8.55	9.17	9.40	9.55	10.10		27	42	57	12		2.13	2.29	2.49	3.09	3.29	3.47	4.02	4.17	4.32	4.46	5.02	5.22
Valley Drive, Whitethorn Drive	7.15	7.35	7.55	8.17	8.38	8.59	9.21	9.44	9.59	10.14		31	46	01	16		2.17	2.33	2.53	3.13	3.33	3.52	4.08	4.23	4.38	4.53	5.09	5.29
Withdean, Sports Complex	7.21	7.41	8.01	8.23	8.44	9.05	9.27	9.50	10.05	10.20		37	52	07	22		2.23	2.39	2.59	3.19	3.39	3.58	4.14	4.29	4.44	4.59	5.15	5.35

Saturdays

route number	27	27	27	27	27	27	27	27	27	27	27	27	27	27	27	27	27	27	27
	pm	pm	pm	pm	pm	pm	pm	pm	pm	pm	pm	pm	pm	pm	pm	pm	pm	pm	pm
Saltdean, Coombe Vale	4.50	5.10	5.30	5.45	6.05	6.25	6.45	7.05	7.25	7.45	8.05	8.25	8.55	9.25	9.55	10.25	10.55	11.25	11.55
Lustrells Vale, Shops	4.55	5.15	5.35	5.50	6.10	6.30	6.50	7.10	7.30	7.50	8.09	8.29	8.59	9.29	9.59	10.29	10.59	11.29	11.59
Saltdean, Longridge Avenue	5.00	5.20	5.40	5.55	6.15	6.35	6.55	7.15	7.35	7.55	8.13	8.33	9.03	9.33	10.03	10.33	11.03	11.33	12.03
Rottingdean, White Horse	5.04	5.24	5.44	5.59	6.19	6.39	6.59	7.18	7.38	7.58	8.16	8.36	9.06	9.36	10.06	10.36	11.06	11.36	12.06
Paston Place (for County Hospital)	5.11	5.31	5.51	6.06	6.26	6.46	7.06	7.25	7.45	8.05	8.23	8.43	9.12	9.42	10.12	10.42	11.12	11.42	12.12
Old Steine (stop U)	5.17	5.37	5.57	6.12	6.31	6.51	7.11	7.30	7.50	8.09	8.27	8.47	9.16	9.46	10.16	10.46	11.16	11.46	12.16
Brighton Station ⇌ (stop E)	5.28	5.48	6.08	6.22	6.41	7.01	7.20	7.39	7.58	8.17	8.35	8.55	9.23	9.53	10.23	10.53	11.23	11.53	12.23
Seven Dials, Dyke Road	5.32	5.52	6.12	6.26	6.44	7.04	7.23	7.42	8.01	8.20	8.38	8.58	9.26	9.56	10.26	10.56	11.26	11.56	
Dyke Road, Woodruff Avenue	5.42	6.02	6.21	6.34	6.51	7.11	7.30	7.48	8.07	8.26	8.44	9.04	9.32	10.02	10.32	11.02	11.32	12.02	
Valley Drive, Whitethorn Drive	5.49	6.08	6.26	6.39	6.55	7.15	7.33	7.51	8.10	8.29	8.47	9.07	9.35	10.05	10.35	11.05	11.35	12.05	
Withdean, Sports Complex	5.55	6.14	6.32	6.45	7.01	7.21	7.39	7.57	8.16	8.35	8.53	9.13	9.41	10.11	10.41	11.11	11.41	12.11	

NOTES # = Starts from Arundel Terrace at 7.13am. SD = Schooldays only (see page 11). SH = School Holidays only (see page 11).

Withdean Sports Complex is also a Park & Ride site. The bus stops adjacent to the car park in Tongdean Lane. Adult citySAVER return is £5 or a family ticket (for 5 people with a minimum of 1 adult and a maximum of 2 adults) is £10

travel regularly?
1 week citySAVER
7 days unlimited travel
terms & conditions apply - see page 8

£20

buy in advance
on your mobile
buses.co.uk/app

ROUTE 27 / 27C

Westdene • City Centre • Rottingdean • Saltdean

Tourist Attractions
Rottingdean for Historic Village, Kipling Gardens
North Street/ Old Steine for Theatre Royal, Royal Pavilion, Jubilee Library, Brighton Museum, Palace Pier, Sea Life Centre

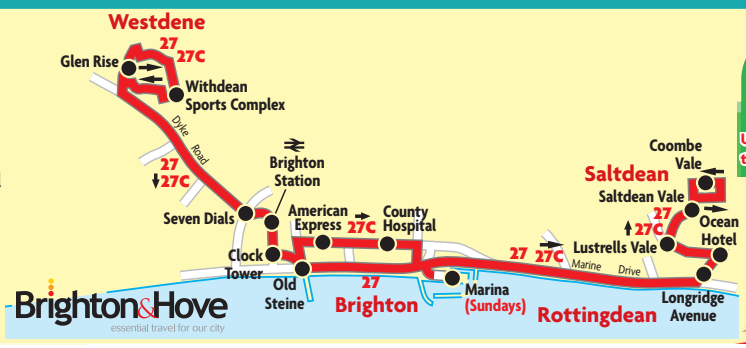

PLUS BUS
Using the train too - see page 15

If high winds are forecast buses may be diverted or single decks operated on these routes.

Sundays

Sundays and Public Holidays

route number	27	27	27	27	27	27	27	27	27	27	27	27	27	27	27	27	27	27	27	27	27	27	27	27
	am	am	am	am	am	am	am	am	am	am	am	am	pm	pm	pm	pm	pm	pm	pm	pm	pm	pm	pm	pm
Westdene, Glen Rise	7.55	8.26	8.57	9.27	9.30	10.01	10.21	10.33	11.01	11.01	11.23	11.45	12.06	12.27	12.48	1.08	1.28	1.48	2.08	2.28	2.48	3.07	3.27	3.47
Withdean, Sports Complex	8.14	8.44	9.09	9.34	9.52	10.12	10.28	10.48	11.08	11.28	11.48	12.08	12.28	12.48	1.08	1.28	1.48	2.08	2.28	2.48	3.08	3.28	3.48	4.08
Valley Drive, Whitethorn Drive	8.17	8.47	9.12	9.37	9.55	10.15	10.31	10.51	11.11	11.31	11.51	12.11	12.31	12.51	1.11	1.31	1.51	2.11	2.31	2.51	3.11	3.31	3.51	4.11
Dyke Road, Woodruff Avenue	8.21	8.51	9.16	9.41	9.59	10.19	10.35	10.55	11.15	11.35	11.55	12.15	12.35	12.55	1.15	1.35	1.55	2.15	2.35	2.55	3.15	3.35	3.55	4.15
Seven Dials, Buckingham Place	8.26	8.56	9.22	9.47	10.05	10.26	10.42	11.02	11.23	11.43	12.03	12.23	12.43	1.03	1.23	1.43	2.03	2.23	2.43	3.03	3.23	3.43	4.03	4.23
Brighton Station ⇄ (stop B)	8.29	8.59	9.25	9.50	10.10	10.31	10.47	11.07	11.28	11.48	12.08	12.28	12.48	1.08	1.28	1.48	2.08	2.28	2.48	3.08	3.28	3.48	4.08	4.28
North Street (stop C)	8.34	9.04	9.31	9.56	10.17	10.38	10.54	11.14	11.35	11.55	12.16	12.36	12.56	1.16	1.36	1.56	2.16	2.36	2.56	3.15	3.35	3.55	4.15	4.35
Paston Place (for County Hospital)	8.39	9.10	9.36	10.01	10.24	10.45	11.01	11.21	11.42	12.02	12.23	12.43	1.03	1.23	1.43	2.03	2.23	2.43	3.03	3.22	3.42	4.01	4.21	4.41
Roedean Road/Arundel Road	8.43	9.14	9.40	10.05	10.28	10.49	11.05	11.25	11.46	12.06	12.27	12.47	1.07	1.27	1.47	2.07	2.27	2.47	3.07	3.26	3.46	4.06	4.26	4.46
Brighton Marina	8.48	9.19	9.46	10.11	10.34	10.55	11.12	11.32	11.53	12.14	12.35	12.55	1.15	1.35	1.55	2.15	2.35	2.55	3.15	3.34	3.54	4.13	4.33	4.53
Rottingdean, White Horse	8.55	9.26	9.53	10.19	10.42	11.03	11.21	11.41	12.02	12.23	12.44	1.04	1.24	1.44	2.04	2.24	2.44	3.04	3.24	3.43	4.03	4.22	4.42	5.02
Saltdean, Longridge Avenue	8.58	9.29	9.56	10.22	10.45	11.06	11.24	11.44	12.05	12.26	12.47	1.07	1.27	1.47	2.07	2.27	2.47	3.07	3.27	3.46	4.06	4.25	4.45	5.05
Lustrells Vale, Shops	9.01	9.32	9.59	10.25	10.48	11.10	11.28	11.48	12.09	12.30	12.51	1.11	1.31	1.51	2.11	2.31	2.51	3.11	3.31	3.50	4.10	4.29	4.49	5.09
Saltdean, Coombe Vale	9.07	9.38	10.05	10.31	10.54	11.17	11.35	11.55	12.16	12.37	12.58	1.18	1.38	1.58	2.18	2.38	2.58	3.17	3.37	3.56	4.16	4.35	4.55	5.15

Sundays and Public Holidays

route number	27	27	27	27	27	27	27	27	27	27	27	27	27	27	27	27
	pm	pm	pm	pm	pm	pm	pm	pm	pm	pm	pm	pm	pm	pm	pm	pm
Westdene, Glen Rise	4.07	4.27	4.47	5.07	5.45	6.05	6.44	7.14	7.38	8.07	8.35	9.03	9.33	10.03	10.33	11.03
Withdean, Sports Complex	4.28	4.48	5.08	5.28	5.56	6.24	6.54	7.24	7.54	8.24	8.54	9.24	9.54	10.24	10.54	11.24
Valley Drive, Whitethorn Drive	4.31	4.51	5.11	5.31	5.59	6.27	6.57	7.27	7.57	8.27	8.57	9.27	9.57	10.27	10.57	11.27
Dyke Road, Woodruff Avenue	4.35	4.55	5.15	5.35	6.03	6.31	7.01	7.30	8.00	8.30	9.00	9.30	10.00	10.30	11.00	11.30
Seven Dials, Buckingham Place	4.43	5.03	5.23	5.43	6.09	6.37	7.07	7.36	8.06	8.36	9.06	9.36	10.06	10.36	11.06	11.36
Brighton Station ⇄ (stop B)	4.48	5.08	5.28	5.48	6.14	6.42	7.12	7.40	8.10	8.40	9.10	9.40	10.10	10.40	11.10	11.40
North Street (stop C)	4.55	5.15	5.35	5.55	6.20	6.48	7.17	7.45	8.15	8.45	9.15	9.45	10.15	10.45	11.15	11.45
Paston Place (for County Hospital)	5.02	5.22	5.42	6.02	6.26	6.54	7.23	7.50	8.20	8.50	9.20	9.50	10.20	10.50	11.20	11.50
Roedean Road/Arundel Road	5.06	5.26	5.46	6.06	6.30	6.58	▼	▼	▼	▼	▼	▼	▼	▼	▼	▼
Brighton Marina	5.13	5.33	5.53	6.13	6.37	7.05	▼	▼	▼	▼	▼	▼	▼	▼	▼	▼
Rottingdean, White Horse	5.22	5.42	6.02	6.21	6.45	7.13	7.33	8.00	8.28	8.58	9.28	9.58	10.28	10.58	11.28	11.58
Saltdean, Longridge Avenue	5.25	5.45	6.05	6.24	6.48	7.16	7.36	8.03	8.31	9.01	9.31	10.01	10.31	11.01	11.31	12.01
Lustrells Vale, Shops	5.29	5.49	6.09	6.28	6.52	7.20	7.40	8.07	8.35	9.05	9.35	10.05	10.35	11.05	11.35	12.05
Saltdean, Coombe Vale	5.35	5.55	6.15	6.34	6.58	7.26	7.46	8.13	8.41	9.11	9.41	10.11	10.41	11.11	11.41	12.11

Sundays and Public Holidays

route number	27	27	27	27	27	27	27	27	27	27	27	27	27	27	27	27	27	27	27	27	27	27	27	27	27	27
	am	am	am	am	am	am	am	am	am	am	am	am	pm	pm	pm	pm	pm	pm	pm	pm	pm	pm	pm	pm	pm	pm
Saltdean, Coombe Vale	7.15	7.45	8.15	8.45	9.15	9.45	10.10	10.30	10.50	11.10	11.30	11.50	12.10	12.30	12.50	1.10	1.30	1.50	2.10	2.30	2.50	3.10	3.30	3.50	4.10
Lustrells Vale, Shops	7.19	7.49	8.20	8.50	9.20	9.50	10.15	10.35	10.55	11.15	11.35	11.55	12.15	12.35	12.55	1.15	1.35	1.55	2.15	2.35	2.55	3.15	3.35	3.55	4.15
Saltdean, Longridge Avenue	7.23	7.53	8.24	8.54	9.25	9.55	10.20	10.40	11.00	11.21	11.41	12.01	12.21	12.41	1.01	1.21	1.41	2.01	2.20	2.40	3.00	3.20	3.40	4.00	4.20
Rottingdean, White Horse	7.26	7.56	8.27	8.57	9.28	9.58	10.24	10.44	11.04	11.25	11.45	12.05	12.25	12.45	1.05	1.25	1.45	2.05	2.24	2.44	3.04	3.24	3.44	4.04	4.24
Brighton Marina	7.33	8.03	8.34	9.04	9.35	10.05	10.31	10.51	11.11	11.32	11.53	12.14	12.34	12.54	1.14	1.34	1.54	2.14	2.33	2.53	3.13	3.33	3.53	4.13	4.33
Paston Place (for County Hospital)	7.36	8.06	8.37	9.08	9.39	10.09	10.35	10.55	11.16	11.37	11.58	12.19	12.39	12.59	1.19	1.39	1.59	2.19	2.38	2.58	3.18	3.38	3.58	4.18	4.38
Old Steine (stop U)	7.40	8.10	8.41	9.13	9.44	10.14	10.40	11.00	11.22	11.43	12.04	12.25	12.45	1.05	1.25	1.45	2.05	2.25	2.44	3.04	3.24	3.44	4.04	4.24	4.44
Brighton Station ⇄ (stop E)	7.45	8.16	8.47	9.19	9.50	10.21	10.48	11.09	11.31	11.52	12.13	12.34	12.54	1.14	1.34	1.54	2.14	2.34	2.53	3.13	3.33	3.53	4.13	4.33	4.53
Seven Dials, Dyke Road	7.47	8.18	8.49	9.22	9.53	10.24	10.51	11.12	11.34	11.55	12.16	12.37	12.57	1.17	1.37	1.57	2.17	2.37	2.56	3.16	3.36	3.56	4.16	4.36	4.56
Dyke Road, Woodruff Avenue	7.52	8.23	8.54	9.27	9.58	10.30	10.57	11.19	11.41	12.02	12.23	12.44	1.04	1.24	1.44	2.04	2.24	2.44	3.03	3.23	3.43	4.03	4.23	4.43	5.03
Valley Drive, Whitethorn Drive	7.55	8.26	8.57	9.30	10.01	10.33	11.01	11.23	11.45	12.06	12.27	12.48	1.08	1.28	1.48	2.08	2.28	2.48	3.07	3.27	3.47	4.07	4.27	4.47	5.07
Withdean, Sports Complex	8.01	8.32	9.03	9.33	10.07	10.39	11.07	11.29	11.51	12.12	12.33	12.54	1.14	1.34	1.54	2.14	2.34	2.54	3.13	3.33	3.53	4.13	4.33	4.53	5.13

Sundays and Public Holidays

route number	27	27	27	27	27	27	27	27	27	27	27	27	27	27	27	27
	pm	pm	pm	pm	pm	pm	pm	pm	pm	pm	pm	pm	pm	pm	pm	pm
Saltdean, Coombe Vale	4.30	4.50	5.10	5.30	5.50	6.20	6.52	7.22	7.52	8.22	8.52	9.22	9.52	10.22	10.52	11.22
Lustrells Vale, Shops	4.35	4.55	5.15	5.35	5.55	6.25	6.57	7.27	7.57	8.26	8.56	9.26	9.56	10.26	10.56	11.26
Saltdean, Longridge Avenue	4.40	5.00	5.20	5.40	6.00	6.30	7.02	7.31	8.01	8.30	9.00	9.30	10.00	10.30	11.00	11.30
Rottingdean, White Horse	4.44	5.03	5.23	5.43	6.03	6.33	7.05	7.34	8.04	8.33	9.03	9.33	10.03	10.33	11.03	11.33
Brighton Marina	4.53	5.12	5.32	5.52	6.12	6.42	▼	▼	▼	▼	▼	▼	▼	▼	▼	▼
Paston Place (for County Hospital)	4.58	5.16	5.36	5.56	6.16	6.46	7.12	7.41	8.11	8.40	9.10	9.40	10.10	10.40	11.10	11.40
Old Steine (stop U)	5.04	5.22	5.42	6.02	6.22	6.52	7.17	7.46	8.15	8.44	9.14	9.44	10.14	10.44	11.14	11.44
Brighton Station ⇄ (stop E)	5.13	5.31	5.51	6.11	6.30	7.00	7.24	7.53	8.22	8.51	9.21	9.51	10.21	10.51	11.21	11.51
Seven Dials, Dyke Road	5.16	5.34	5.54	6.14	6.33	7.03	7.27	7.56	8.25	8.54	9.24	9.54	10.24	10.54	11.24	11.54
Dyke Road, Woodruff Avenue	5.23	5.41	6.01	6.21	6.40	7.10	7.34	8.03	8.31	9.00	9.30	10.00	10.30	11.00	11.30	12.00
Valley Drive, Whitethorn Drive	5.27	5.45	6.05	6.25	6.44	7.14	7.38	8.07	8.35	9.03	9.33	10.03	10.33	11.03	11.33	12.03
Withdean, Sports Complex	5.33	5.51	6.11	6.31	6.50	7.20	7.44	8.13	8.41	9.09	9.39	10.09	10.39	11.09	11.39	12.09

Withdean Sports Complex is also a Park & Ride site. The bus stops adjacent to the car park in Tongdean Lane. Adult citySAVER return is £5 or a family ticket (for 5 people with a minimum of 1 adult and a maximum of 2 adults) is £10