

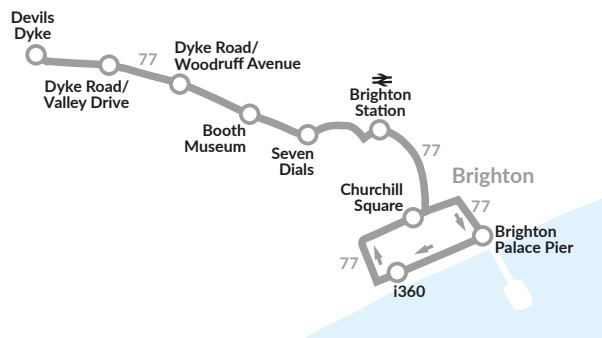
77



Brighton & Hove City Council

Route 77 is partly funded by Brighton & Hove City Council

Brighton & Hove Buses



Route 77 is partly funded by Brighton & Hove City Council and the National Trust. Together with South Downs National Park Authority they form the 'Breeze up to the Downs' Partnership whose mission is to improve access by bus to popular downland destinations. For questions and comments please call 01273 292480.

**Special £5 return, which you also can use to return on any 77, 78 or 79 bus if you have walked between any of Breeze up to the Downs destinations. City SAVER tickets only valid as far as Dyke Road/Tongdean Lane.**

**Saturdays, Sundays and Public Holidays until 3 October 2020**

route number	77	77	77	77	77	77	77	77	77	77	77	
Brighton, Palace Pier (stop N)	0945	1030	1115	1200	1245	1330	1415	1500	1545	1630	1715	1800
British Airways i360	0948	1033	1118	1203	1249	1334	1419	1504	1549	1634	1719	1803
Churchill Square (stop F)	0952	1038	1123	1208	1254	1339	1424	1509	1554	1639	1724	1808
Brighton Station ⇌ (stop E)	0957	1043	1129	1214	1300	1345	1430	1515	1600	1645	1730	1814
Seven Dials, Dyke Road	1000	1046	1132	1217	1303	1348	1433	1518	1603	1648	1733	1817
Dyke Road, Woodruff Avenue	1006	1052	1138	1223	1309	1354	1439	1524	1609	1654	1739	1822
Dyke Road Avenue, Tongdean Lane	1008	1054	1140	1225	1311	1356	1441	1526	1611	1656	1741	1824
Devil's Dyke Hotel	1016	1102	1148	1234	1320	1405	1450	1535	1620	1705	1750	1832

route number	77	77	77	77	77	77	77	77	77	77	77	
Devil's Dyke Hotel	1030	1115	1200	1245	1330	1415	1500	1545	1630	1715	1800	1845
Dyke Road Avenue, Tongdean Lane	1039	1125	1210	1255	1340	1425	1510	1555	1640	1724	1809	1854
Dyke Road, Woodruff Avenue	1041	1127	1212	1257	1342	1427	1512	1557	1642	1726	1811	1856
Seven Dials, Buckingham Place	1048	1136	1221	1306	1351	1436	1521	1606	1651	1733	1818	1903
Brighton Station ⇌ (stop D)	1052	1140	1225	1310	1355	1440	1525	1610	1655	1736	1821	1906
Clock Tower, Boots (stop N)	1055	1144	1229	1314	1359	1444	1529	1614	1659	1740	1825	1910
Old Steine (stop Z)											1829	1913
Brighton, Palace Pier (stop N)	1101	1150	1235	1320	1405	1450	1535	1620	1705	1746		



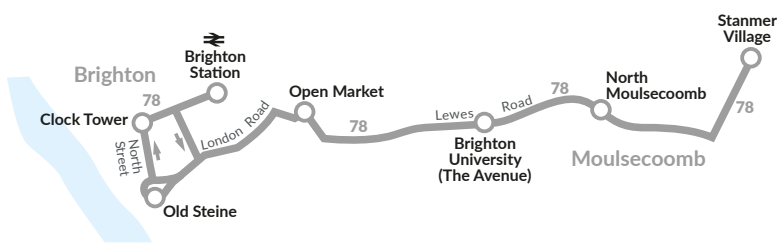
**Saturdays, Sundays and Public Holidays from 4 October 2020**

route number	77	77	77	77	77	77	77	77
Brighton Palace Pier (stop N)	0900	1015	1130	1245	1400	1515	1630	1745
British Airways i360	0903	1018	1133	1248	1403	1518	1633	1748
Churchill Square (stop F)	0907	1023	1138	1253	1409	1524	1639	1754
Brighton Station ⇌ (stop E)	0911	1027	1143	1259	1415	1530	1645	1800
Seven Dials, Dyke Road	0914	1030	1146	1302	1418	1533	1648	1803
Dyke Road, Woodruff Avenue	0919	1036	1152	1308	1424	1539	1654	1808
Dyke Road Avenue, Tongdean Lane	0921	1038	1154	1310	1426	1541	1656	1810
Devil's Dyke Hotel	0930	1047	1203	1319	1435	1550	1705	1818

route number	77	77	77	77	77	77	77	77
Devil's Dyke Hotel	0937	1052	1207	1322	1437	1552	1707	1822
Dyke Road Avenue, Tongdean Lane	0946	1101	1216	1331	1446	1601	1715	1830
Dyke Road, Woodruff Avenue	0948	1103	1218	1333	1448	1603	1717	1832
Seven Dials, Buckingham Place	0955	1111	1226	1341	1455	1610	1724	1838
Brighton Station ⇌ (stop D)	0958	1115	1231	1346	1459	1614	1728	1842
Clock Tower, Boots (stop N)	1001	1118	1234	1349	1502	1617	1731	1845
Old Steine (stop Q)			1238	1506				1849
Brighton Palace Pier (stop N)	1006	1123		1355		1623	1737	



The Devil's Dyke is a deep valley in the Downs to the west of Suddlescombe and five miles north-west of Brighton in the parish of Poynings. The adjacent hill has no particular name of its own, but is crowned by an Iron Age hill fort and, at 711 feet above sea-level, has magnificent views over the Weald. The legend of the Dyke is widely known: it is said that the Devil dug the chasm to allow the sea to inundate the churches and pious inhabitants of the Weald, but an old lady, on hearing the noise, lit a candle and 'O! Nick, believing it to be the rising sun, left his terrible work unfinished. In reality the 300-foot-deep valley was carved by tremendous amounts of water running off the Downs during the last Ice Age when large amounts of snow thawed and the frozen chalk prevented any further absorption; erosion was aided by the freeze-thaw cycle and the valley was deepened by the 'sludging' of the saturated chalk.



Route 78 is funded by Brighton & Hove City Council

78

Brighton & Hove Buses



Route 77 is partly funded by Brighton & Hove City Council and the National Trust. Together with South Downs National Park Authority they form the 'Breeze up to the Downs' Partnership whose mission is to improve access by bus to popular downland destinations. For questions and comments please call 01273 292480.

**Special £5 return, which you also can use to return on any 77, 78 or 79 bus if you have walked between any of Breeze up to the Downs destinations. City SAVER tickets only valid as far as Dyke Road/Tongdean Lane.**

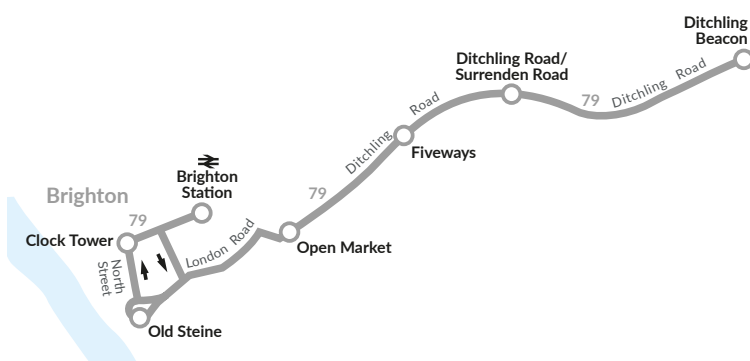
**Saturdays, Sundays and Public Holidays only**

route number	78	78	78	78	78	78	78	78
Old Steine (stop U)	1000	1100	1200	1310	1420	1530	1640	1750#
Brighton Station ⇌ (stop D)	1006	1106	1207	1317	1427	1537	1647	1757#
London Road, Shops	1013	1113	1214	1324	1434	1544	1654	1804#
Lewes Road, opp Bus Garage	1019	1119	1220	1330	1440	1550	1700	1810#
Brighton University, Avenue ⇌	1021	1121	1222	1332	1442	1552	1702	1812#
Lewes Road, Coldean Lane	1024	1124	1225	1335	1445	1555	1705	1815#
Stanmer Park Gates	1027	1127	1228	1338	1448	1558	1708	1818#
Stanmer Village Church	1030	1130	1231	1341	1451	1601	1711	1821#

route number	78	78	78	78	78	78	78	78
Stanmer Village Church	1033	1133	1235	1345	1455	1605	1715	1825#
Stanmer Park Gates	1036	1136	1238	1348	1458	1608	1718	1828#
Lewes Road, Coldean Lane	1039	1139	1241	1351	1501	1611	1721	1831#
Brighton University, Avenue ⇌	1042	1142	1244	1354	1504	1614	1724	1834#
Lewes Road, Bus Garage	1045	1145	1247	1357	1507	1617	1727	1837#
London Road, Shops	1052	1152	1254	1404	1514	1624	1734	1844#
Old Steine (stop U)	1058	1158	1300	1410	1520	1630	1740	1850#
Brighton Station ⇌ (stop D)	1106	1207	1317	1427	1537	1647	1757	1858#



NOTES # = Operates until 3 October 2020 only.



Route 79 is funded by Brighton & Hove City Council

79

Brighton & Hove Buses



Route 77 is partly funded by Brighton & Hove City Council and the National Trust. Together with South Downs National Park Authority they form the 'Breeze up to the Downs' Partnership whose mission is to improve access by bus to popular downland destinations. For questions and comments please call 01273 292480.

**Special £5 return, which you also can use to return on any 77, 78 or 79 bus if you have walked between any of Breeze up to the Downs destinations. City SAVER tickets only valid as far as Dyke Road/Tongdean Lane.**

**Saturdays, Sundays and Public Holidays only**

route number	79	79	79	79	79	79	79	79
Old Steine (stop U)	0945	1045	1145	1255	1405	1515	1625	1735#
Brighton Station ⇌ (stop D)	0951	1051	1152	1302	1412	1522	1632	1742#
London Road, Shops	0958	1058	1159	1309	1419	1529	1639	1749#
Fiveways, Ditchling Road	1003	1103	1204	1314	1424	1534	1644	1754#
Ditchling Road, Surrenden Road	1005	1105	1206	1316	1426	1536	1646	1756#
Ditchling Road, Upper Lodges	1009	1109	1210	1320	1430	1540	1650	1800#
Ditchling Beacon Car Park	1013	1113	1215	1325	1435	1545	1655	1805#

route number	79	79	79	79	79	79	79	79
Ditchling Beacon Car Park	1015	1115	1220	1330	1440	1550	1700	1810#
Ditchling Road, Upper Lodges	1019	1119	1224	1334	1444	1554	1704	1814#
Ditchling Road, Surrenden Road	1023	1123	1228	1338	1448	1558	1708	1818#
Fiveways, Ditchling Road	1026	1127	1232	1342	1452	1602	1712	1822#
London Road, Shops	1032	1134	1239	1349	1459	1609	1719	1829#
Old Steine (stop U)	1037	1140	1245	1355	1505	1615	1725	1835#
Brighton Station ⇌ (stop D)	1051	1152	1302	1412	1522	1632	1742	1842#

NOTES # = Operates until 3 October 2020 only.