

## 1A/1B Route

Services between Metrocentre, Dunston, Lobley Hill, Gateshead Interchange, Newcastle, Byker, Wallsend, Newcastle, Byker, Wallsend, North Shields, Tynemouth, Marden and Whitley Bay.



### Mondays to Fridays except public holidays

Service Number	1A	1A	1A	1A	1A	1A	1A	1A	1B	1A	1A	1B	1A		1A	1A	1B		1A	1B	1A	1A	1B		
Code		A	A	A																					
<b>Whitley Bay</b> Bournemouth Gardens									0719	0739	0757	0817	0838	then every 20 mins	38	58	18	until	1358	1418	1438	1458	1518		
<b>Whitley Bay</b> Oxford Street <b>M</b>									0722	0742	0800	0821	0842		42	02	22		1402	1422	1442	1502	1522		
<b>Cullercoats</b> John Street <b>M</b>									0725	0745	0803	0824	0845		45	05	25		1405	1425	1445	1505	1525		
<b>Marden Estate</b> Lorton Avenue									0730	0750	0808	0829	0850		50	10	30		1410	1430	1450	1510	1530		
<b>Tynemouth Park Hotel / Sea Life Centre</b>								0703	0735	0755	0815	0835	0856		56	16	36		1416	1436	1456	1516	1536		
<b>Tynemouth</b> Front Street <b>M</b>							0705	0737	0757	0817	0837	0858			58	18	38		1418	1438	1458	1518	1538		
<b>North Shields</b> Northumberland Sq						0650	0710	0727	0742	0802	0822	0842	0903		03	23	43		1423	1443	1503	1523	1543		
<b>North Shields</b> West Percy Street <b>M</b>	0515				0637	0654	0713	0730	0747	0807	0827	0847	0907		07	27	47		1427	1447	1507	1527	1547		
<b>Percy Main</b> The Redburn	0521				0644	0703	0722	0739	0757	0817	0837	0857	0917		17	37	57		1437	1457	1517	1537	1557		
<b>Windsor Drive</b> The Mauritania	0526	0555	0615	0635	0649	0708	0727	0744	0802	0822	0842	0902	0922		22	42	02		1442	1502	1522	1542	1602		
	↓	↓	↓	↓	↓	↓	↓	↓	↓	↓	↓	↓	↓		↓	↓	↓		↓	↓	↓	↓	↓	↓	↓
<b>Windsor Drive</b> Churchill Street	0527	0556	0616	0636	0651	0710	0729	0746	0804	0824	0844	0904	0924		24	44	04		1444	1504	1524	1544	1604		
<b>Wallsend</b> Forum High Street West	0533	0603	0623	0643	0700	0719	0738	0755	0814	0834	0854	0914	0934		34	54	14		1454	1514	1534	1554	1614		
<b>Walkergate</b> Appletree Gdns / Ivy Rd	0536	0606	0627	0647	0704	0723	0742	0759	0818	0838	0858	0918	0938	38	58	18	1458	1518	1538	1558	1618				
<b>Byker</b> Shields Road Morrisons <b>M</b>	0544	0614	0636	0656	0715	0734	0753	0810	0829	0849	0909	0929	0949	49	09	29	1509	1529	1549	1609	1629				
<b>Newcastle</b> Market Street East <b>M</b>	0550	0620	0642	0702	0723	0743	0803	0820	0836	0856	0916	0936	0956	56	16	36	1516	1536	1556	1616	1636				
<b>Gateshead</b> Interchange <b>M</b>	0557	0627	0649	0709	0730	0750	0810	0832	0847	0907	0927	0947	1007	07	27	47	1527	1547	1607	1627	1647				
<b>Lobley Hill Road</b> Victoria Road								0838	0853	0913	0933	0953	1013	13	33	53	1533	1553	1613	1633	1653				
<b>Lobley Hill</b> Chiltern Gardens								0843	↓	0918	0938	↓	1018	18	38	↓	1538	↓	1618	1638	↓				
<b>Lobley Hill</b> Malvern Gardens								0846	↓	0921	0941	↓	1021	21	41	↓	1541	↓	1621	1641	↓				
<b>Lobley Hill</b> Cragside Gardens								↓	0901	↓	↓	1001	↓	↓	↓	01	↓	1601	↓	↓	1701				
<b>Lobley Hill</b> Woodside Gardens								0850	0905	0925	0945	1005	1025	25	45	05	1545		1625	1645					
<b>Dunston</b> Dun Cow <b>+</b>								0853	0908	0928	0948	1008	1028	28	48	08	1548		1628	1648					
<b>Metrocentre</b> Interchange <b>+</b>								0900	0916	0936	0956	1016	1036	36	56	16	1556		1636	1656					
<b>Metrocentre</b> ASDA								0920	0940	1000	1020	1040		40	00	20	1600		1640	1700					

**A** This journey commences from the bus stop at Percy Main Norham Road/Bewick Terrace 5 minutes before Windsor Drive, The Mauritania.

## Mondays to Fridays except public holidays

Service Number	1A	1A	1B	1A	1A	1A	1A	1A	1A	1A	1A	1A	1A	1A	1A	1A	1A	
Code	E																	
Whitley Bay Bournemouth Gardens	1540	1600	1620	1640	1700	1725	1753	1823	1853	1923	1953	2023	2053	2123	2153	2223	2253	2323
Whitley Bay Oxford Street <b>M</b>	1544	1604	1624	1644	1704	1729	1756	1826	1856	1926	1956	2026	2056	2126	2156	2226	2256	2326
Cullercoats John Street <b>M</b>	1547	1607	1627	1647	1707	1732	1759	1829	1859	1929	1959	2029	2059	2129	2159	2229	2259	2329
Marden Estate Lorton Avenue	1552	1612	1632	1652	1712	1737	1803	1833	1903	1933	2003	2033	2103	2133	2203	2233	2303	2333
Tynemouth Park Hotel / Sea Life Centre	1558	1618	1638	1658	1718	1743	1808	1838	1908	1938	2008	2038	2108	2138	2208	2238	2308	2338
Tynemouth Front Street <b>M</b>	1600	1620	1640	1700	1720	1745	1810	1840	1910	1940	2010	2040	2110	2140	2210	2240	2310	2340
North Shields Northumberland Sq	1605	1625	1645	1705	1725	1750	1815	1845	1915	1945	2015	2045	2115	2145	2215	2245	2315	2345
North Shields West Percy Street <b>M</b>	1609	1629	1649	1709	1729	1754	1817	1847	1917	1947	2017	2047	2117	2147	2217	2247	2317	2347
Percy Main The Redburn	1619	1639	1659	1719	1738	1803	1826	1856	1926	1956	2026	2056	2126	2156	2226	2255	2326	2355
Windsor Drive The Mauritania	1624	1644	1704	1724	1743	1808	1831	1901	1931	2001	2031	2101	2131	2201	2231		2331	
	↓	↓	↓	↓	↓	↓	↓	↓	↓	↓	↓	↓	↓	↓	↓		↓	
Windsor Drive Churchill Street	1626	1646	1706	1726	1745	1810	1833	1903	1933	2003	2033	2103	2133	2203	2233		2333	
Wallsend Forum High Street West	1636	1656	1716	1736	1752	1817	1840	1910	1940	2010	2040	2110	2140	2210	2240			
Walkergate Appletree Gdns / Ivy Rd	1640	1700	1720	1740	1756	1821	1844	1914	1944	2014	2044	2114	2144	2214	2244			
Byker Shields Road Morrisons <b>M</b>	1651	1711	1731	1751	1805	1830	1853	1923	1953	2023	2053	2123	2153	2223	2253			
Newcastle Market Street East <b>M</b>	1658	1718	1738	1758	1812	1837	1859	1929	1959	2029	2059	2129	2159	2229	2259			
Gateshead Interchange <b>M</b>	1709	1729	1749	1806	1823	1845	1906	1940	2006	2040	2106	2140	2206	2240	2306			
Lobley Hill Road Victoria Road	1715	1735	1755		1828		1945		2045		2145		2245					
Lobley Hill Chiltern Gardens	1720	1740	↓		1833		1950		2050		2150		2250					
Lobley Hill Malvern Gardens	1723	1743	↓		1836		1953		2053		2153		2253					
Lobley Hill Cragside Gardens	↓	↓	1803		↓		↓		↓		↓		↓					
Lobley Hill Woodside Gardens	1727	1747	1807		1840		1957		2057		2157		2257					
Dunston Dun Cow <b>+</b>	1730	1750	1810		1843		2000		2100		2200		2300					
Metrocentre Interchange <b>+</b>	1737	1757	1817		1849		2006		2106		2206		2306					

**E** This journey terminates at Wallsend Metro, 7 minutes after Churchill Street, Windsor Drive.

### Saturdays

Service Number	1A	1A	1A	1A	1A	1A	1A	1B	1A	1A	1B	1A		1A	1B	1A		1A	1B	1A	1A	1B	1A		
Code	A			A																					
Whitley Bay Bournemouth Gardens							0802	0822			0858	0918	0938	then every 20 mins	58	18	38	until	1458	1518	1538	1558	1618	1653	
Whitley Bay Oxford Street <b>M</b>							0805	0825			0902	0922	0942		02	22	42		1502	1522	1542	1602	1622	1656	
Cullercoats John Street <b>M</b>							0808	0828			0905	0925	0945		05	25	45		1505	1525	1545	1605	1625	1659	
Marden Estate Lorton Avenue							0813	0833			0910	0930	0950		10	30	50		1510	1530	1550	1610	1630	1704	
Tynemouth Park Hotel / Sea Life Centre							0819	0839			0916	0936	0956		16	36	56		1516	1536	1556	1616	1636	1709	
Tynemouth Front Street <b>M</b>							0821	0841			0918	0938	0958		18	38	58		1518	1538	1558	1618	1638	1711	
North Shields Northumberland Sq				0652	0722	0752		0826	0846			0923	0943		1003	23	43		03	1523	1543	1603	1623	1643	1716
North Shields West Percy Street <b>M</b>	0515		0654	0724	0754		0830	0850	0909	0927	0947	1007			27	47	07		1527	1547	1607	1627	1647	1719	
Percy Main The Redburn	0521		0702	0732	0802		0839	0859	0919	0937	0957	1017			37	57	17		1537	1557	1617	1637	1657	1728	
Windsor Drive The Mauritania	0526	0636	0707	0737	0807	0823	0843	0903	0923	0942	1002	1022			42	02	22		1542	1602	1622	1642	1702	1733	
	↓	↓	↓	↓	↓	↓	↓	↓	↓	↓	↓	↓		↓	↓	↓		↓	↓	↓	↓	↓	↓	↓	
Windsor Drive Churchill Street	0527	0637	0708	0738	0808	0825	0845	0905	0925	0944	1004	1024		44	04	24	1544	1604	1624	1644	1704	1735			
Wallsend Forum High Street West	0533	0643	0716	0746	0816	0835	0855	0915	0935	0954	1014	1034		54	14	34	1554	1614	1634	1654	1714	1743			
Walkergate Appletree Gdns / Ivy Rd	0536	0646	0720	0750	0820	0839	0859	0919	0939	0958	1018	1038		58	18	38	1558	1618	1638	1658	1718	1747			
Byker Shields Road Morrisons <b>M</b>	0544	0654	0729	0759	0829	0850	0910	0930	0950	1009	1029	1049		09	29	49	1609	1629	1649	1709	1729	1756			
Newcastle Market Street East <b>M</b>	0550	0700	0736	0806	0836	0857	0917	0937	0957	1016	1036	1056		16	36	56	1616	1636	1656	1716	1736	1802			
Gateshead Interchange <b>M</b>	0557	0707	0743	0815	0845	0907	0927	0947	1007	1027	1047	1107		27	47	07	1627	1647	1707	1727	1747	1810			
Lobley Hill Road Victoria Road				0820	0850	0913	0933	0953	1013	1033	1053	1113		33	53	13	1633	1653	1713	1733	1753				
Lobley Hill Chiltern Gardens				0824	0854	0918	0938	↓	1018	1038	↓	1118		38	↓	18	1638	↓	1718	1738	↓				
Lobley Hill Malvern Gardens				0827	0857	0921	0941	↓	1021	1041	↓	1121		41	↓	21	1641	↓	1721	1741	↓				
Lobley Hill Cragside Gardens				↓	↓	↓	↓	1001	↓	↓	1101	↓		↓	01	↓	↓	1701	↓	↓	1801				
Lobley Hill Woodside Gardens				0831	0901	0925	0945	1005	1025	1045	1105	1125		45	05	25	1645	1705	1725	1745	1805				
Dunston Dun Cow <b>+</b>				0834	0904	0928	0948	1008	1028	1048	1108	1128		48	08	28	1648	1708	1728	1748	1808				
Metrocentre Interchange <b>+</b>				0840	0911	0936	0956	1016	1036	1056	1116	1136		56	16	36	1656	1716	1735	1755	1815				
Metrocentre ASDA				0915	0940	1000	1020	1040	1100	1120	1140			00	20	40	1700	1720							

**A** This journey commences from the bus stop at Percy Main Norham Road/Bewick Terrace 5 minutes before Windsor Drive, The Mauritania.

## Saturdays

Service Number	1A	1A	1A	1A	1A	1A	1A	1A	1A	1A	1A	1A	1A
Code	E												
Whitley Bay Bournemouth Gardens	1723	1753	1823	1853	1923	1953	2023	2053	2123	2153	2223	2253	2323
Whitley Bay Oxford Street <b>M</b>	1726	1756	1826	1856	1926	1956	2026	2056	2126	2156	2226	2256	2326
Cullercoats John Street <b>M</b>	1729	1759	1829	1859	1929	1959	2029	2059	2129	2159	2229	2259	2329
Marden Estate Lorton Avenue	1733	1803	1833	1903	1933	2003	2033	2103	2133	2203	2233	2303	2333
Tynemouth Park Hotel / Sea Life Centre	1738	1808	1838	1908	1938	2008	2038	2108	2138	2208	2238	2308	2338
Tynemouth Front Street <b>M</b>	1740	1810	1840	1910	1940	2010	2040	2110	2140	2210	2240	2310	2340
North Shields Northumberland Sq	1745	1815	1845	1915	1945	2015	2045	2115	2145	2215	2245	2315	2345
North Shields West Percy Street <b>M</b>	1747	1817	1847	1917	1947	2017	2047	2117	2147	2217	2247	2317	2347
Percy Main The Redburn	1756	1826	1856	1926	1956	2026	2056	2126	2156	2226	2255	2326	2355
Windsor Drive The Mauritania	1801	1831	1901	1931	2001	2031	2101	2131	2201	2231		2331	
	↓	↓	↓	↓	↓	↓	↓	↓	↓	↓		↓	
Windsor Drive Churchill Street	1803	1833	1903	1933	2003	2033	2103	2133	2203	2233		2333	
Wallsend Forum High Street West	1810	1840	1910	1940	2010	2040	2110	2140	2210	2240			
Walkergate Appletree Gdns / Ivy Rd	1814	1844	1914	1944	2014	2044	2114	2144	2214	2244			
Byker Shields Road Morrisons <b>M</b>	1823	1853	1923	1953	2023	2053	2123	2153	2223	2253			
Newcastle Market Street East <b>M</b>	1829	1859	1929	1959	2029	2059	2129	2159	2229	2259			
Gateshead Interchange <b>M</b>	1840	1906	1940	2006	2040	2106	2140	2206	2240	2306			
Lobley Hill Road Victoria Road	1845		1945		2045		2145		2245				
Lobley Hill Chiltern Gardens	1850		1950		2050		2150		2250				
Lobley Hill Malvern Gardens	1853		1953		2053		2153		2253				
Lobley Hill Woodside Gardens	1857		1957		2057		2157		2257				
Dunston Dun Cow <b>🚏</b>	1900		2000		2100		2200		2300				
Metrocentre Interchange <b>🚏</b>	1906		2006		2106		2206		2306				

E This journey terminates at Wallsend Metro, 7 minutes after Churchill Street, Windsor Drive.

### Sundays & public holidays

Service Number	1A	1A	1A	1A	1A	1B	1A	1B	1A	1B	1A		1B	1A		1B	1A	1B	1A	1A	1A	1A	1A		
<b>Code</b>	<b>C</b>																								
<b>Whitley Bay</b> Bournemouth Gardens								0917	0937	1007	1037	then every 30 mins	07	37	until	1407	1437	1507	1537	1610	1640	1723	1753		
<b>Whitley Bay</b> Oxford Street <b>M</b>			0627		0750		0850	0920	0941	1011	1041		11	41		1411	1441	1511	1541	1614	1644	1726	1756		
<b>Cullercoats</b> John Street <b>M</b>			0630		0753		0853	0923	0944	1014	1044		14	44		1414	1444	1514	1544	1617	1647	1729	1759		
<b>Marden Estate</b> Lorton Avenue			0634		0757		0857	0927	0949	1019	1049		19	49		1419	1449	1519	1549	1622	1652	1733	1803		
<b>Tynemouth Park Hotel / Sea Life Centre</b>			0638		0801		0901	0931	0954	1024	1054		24	54		1424	1454	1524	1554	1627	1657	1738	1808		
<b>Tynemouth</b> Front Street <b>M</b>			0640		0803		0903	0933	0956	1026	1056		26	56		1426	1456	1526	1556	1629	1659	1740	1810		
<b>North Shields</b> Northumberland Sq			0645		0808	0838	0908	0938	1001	1031	1101		31	01		1431	1501	1531	1601	1634	1704	1745	1815		
<b>North Shields</b> West Percy Street <b>M</b>	0515	0615	0647	0715	0811	0841	0911	0941	1005	1035	1105		35	05		1435	1505	1535	1604	1637	1707	1747	1817		
<b>Percy Main</b> The Redburn	0521	0621	0653	0721	0819	0849	0919	0949	1014	1044	1114		44	14		1444	1514	1544	1613	1646	1716	1756	1826		
<b>Windsor Drive</b> The Mauritania	0526	0626	0658	0726	0824	0854	0924	0954	1019	1049	1119		49	19		1449	1519	1549	1618	1651	1721	1801	1831		
	↓	↓	↓	↓	↓	↓	↓	↓	↓	↓	↓					↓	↓	↓	↓	↓	↓	↓	↓		
<b>Windsor Drive</b> Churchill Street	0527	0627	0659	0727	0825	0855	0925	0955	1021	1051	1121	then every 30 mins	51	21	until	1451	1521	1551	1620	1653	1723	1803	1833		
<b>Wallsend</b> Forum High Street West	0533	0633	0705	0733	0832	0902	0932	1002	1030	1100	1130		00	30		1500	1530	1600	1628	1700	1730	1810	1840		
<b>Walkergate</b> Appletree Gdns / Ivy Rd	0536	0636	0709	0736	0836	0906	0936	1006	1034	1104	1134		04	34		1504	1534	1604	1632	1704	1734	1814	1844		
<b>Byker</b> Shields Road Morrisons <b>M</b>	0544	0644		0744	0845	0915	0945	1015	1044	1114	1144		14	44		1514	1544	1614	1642	1714	1744	1823	1853		
<b>Newcastle</b> Market Street East <b>M</b>	0550	0650		0750	0851	0921	0951	1021	1051	1121	1151		21	51		1521	1551	1621	1648	1721	1750	1829	1859		
<b>Gateshead</b> Interchange <b>M</b>	0557	0657		0757	0901	0931	1001	1031	1101	1131	1201		31	01		1531	1601	1631	1656	1731	1757	1840	1906		
<b>Lobley Hill Road</b> Victoria Road					0907	0937	1007	1037	1107	1137	1207		37	07		1537	1607	1637		1737		1845			
<b>Lobley Hill</b> Chiltern Gardens					0912	↓	1012	↓	1112	↓	1212		↓	12		↓	1612	↓		1742		1850			
<b>Lobley Hill</b> Malvern Gardens					0915	↓	1015	↓	1115	↓	1215		↓	15		↓	1615	↓		1745		1853			
<b>Lobley Hill</b> Cragside Gardens					↓	0945	↓	1045	↓	1145	↓		45	↓		1545	↓	1645		↓		↓			
<b>Lobley Hill</b> Woodside Gardens					0919	0949	1019	1049	1119	1149	1219	49	19	1549	1619	1649		1749		1857					
<b>Dunston</b> Dun Cow <b>+</b>					0922	0952	1022	1052	1122	1152	1222	52	22	1552	1622	1652		1752		1900					
<b>Metrocentre</b> Interchange <b>+</b>					0929	0959	1029	1059	1129	1159	1229	59	29	1559	1629	1658		1758		1906					
<b>Metrocentre</b> ASDA					0933	1003	1033	1103	1133	1203	1233	03	33	1603	1633										

**C** This journey continues to Fossway Newcastle Retail Park arriving 4 minutes after Walkergate Appletree Gardens/Ivy Road.

## Sundays & public holidays

Service Number	1A	1A	1A	1A	1A	1A	1A	1A	1A	1A	1A
Code	E										
Whitley Bay Bournemouth Gardens	1823	1853	1923	1953	2023	2053	2123	2153	2223	2253	2323
Whitley Bay Oxford Street <b>M</b>	1826	1856	1926	1956	2026	2056	2126	2156	2226	2256	2326
Cullercoats John Street <b>M</b>	1829	1859	1929	1959	2029	2059	2129	2159	2229	2259	2329
Marden Estate Lorton Avenue	1833	1903	1933	2003	2033	2103	2133	2203	2233	2303	2333
Tynemouth Park Hotel / Sea Life Centre	1838	1908	1938	2008	2038	2108	2138	2208	2238	2308	2338
Tynemouth Front Street <b>M</b>	1840	1910	1940	2010	2040	2110	2140	2210	2240	2310	2340
North Shields Northumberland Sq	1845	1915	1945	2015	2045	2115	2145	2215	2245	2315	2345
North Shields West Percy Street <b>M</b>	1847	1917	1947	2017	2047	2117	2147	2217	2247	2317	2347
Percy Main The Redburn	1856	1926	1956	2026	2056	2126	2156	2226	2255	2326	2355
Windsor Drive The Mauritania	1901	1931	2001	2031	2101	2131	2201	2231		2331	
	↓	↓	↓	↓	↓	↓	↓	↓		↓	
Windsor Drive Churchill Street	1903	1933	2003	2033	2103	2133	2203	2233		2333	
Wallsend Forum High Street West	1910	1940	2010	2040	2110	2140	2210	2240			
Walkergate Appletree Gdns / Ivy Rd	1914	1944	2014	2044	2114	2144	2214	2244			
Byker Shields Road Morrisons <b>M</b>	1923	1953	2023	2053	2123	2153	2223	2253			
Newcastle Market Street East <b>M</b>	1929	1959	2029	2059	2129	2159	2229	2259			
Gateshead Interchange <b>M</b>	1940	2006	2040	2106	2140	2206	2240	2306			
Lobley Hill Road Victoria Road	1945		2045		2145		2245				
Lobley Hill Chiltern Gardens	1950		2050		2150		2250				
Lobley Hill Malvern Gardens	1953		2053		2153		2253				
Lobley Hill Cragside Gardens	↓		↓		↓		↓				
Lobley Hill Woodside Gardens	1957		2057		2157		2257				
Dunston Dun Cow <b>M</b>	2000		2100		2200		2300				
Metrocentre Interchange <b>M</b>	2006		2106		2206		2306				

**E** This journey terminates at Wallsend Metro, 9 minutes later than Windsor Drive, The Mauritania.



## Mondays to Fridays except public holidays

Service Number	1A	1A	1A	1A	1A	1A	1B	1A	1A	1B	1A	1A	1B	1A	1A		1B	1A	1A		1B	1A	1A
Code	B		B		B		B		B														
Metrocentre ASDA													0925	0945	1005		25	45	05		1425	1445	1505
Metrocentre Interchange													0912	0932	1012		32	52	12		1432	1452	1512
Dunston Dun Cow			0627		0702	0722		0754	0814		0900	0920	0940	1000	1020		40	00	20		1440	1500	1520
Lobley Hill Woodside Gardens			0631		0706	0726		0758	0818		0904	0924	0944	1004	1024		44	04	24	until	1444	1504	1524
Lobley Hill Malvern Gardens			0634		0709	0729		0802	0822		0908	0928		1008	1028			08	28			1508	1528
Lobley Hill Chiltern Gardens			0637		0712	0732		0805	0825		0911	0931		1011	1031			11	31			1511	1531
Lobley Hill Cragside Gardens			↓		↓	↓	0740	↓	↓	0842	↓	↓	0948	↓	↓		48	↓	↓			1448	↓
Lobley Hill Road Victoria Road			0641		0716	0736	0749	0811	0831	0851	0916	0936	0956	1016	1036		56	16	36		1456	1516	1536
Gateshead Interchange <sup>M</sup>	0600	0630	0650	0710	0725	0745	0800	0823	0843	0903	0925	0945	1005	1025	1045		05	25	45		1505	1525	1545
Newcastle Market Street East <sup>M</sup>	0606	0636	0658	0718	0734	0754	0812	0833	0853	0913	0933	0953	1013	1033	1053		13	33	53		1513	1533	1553
	↓	↓	↓	↓	↓	↓	↓	↓	↓	↓	↓	↓	↓	↓	↓		↓	↓	↓		↓	↓	↓
Byker Shields Road Morrisons <sup>M</sup>	0611	0641	0704	0724	0741	0801	0820	0840	0900	0920	0940	1000	1020	1040	1100		20	40	00		1520	1540	1600
Walkergate Appletree Gdns / Ivy Rd	0618	0648	0713	0733	0750	0810	0830	0849	0909	0929	0949	1009	1029	1049	1109		29	49	09		1529	1549	1609
Wallsend Forum High Street West	0622	0652	0717	0737	0754	0814	0834	0854	0914	0934	0954	1014	1034	1054	1114		34	54	14		1534	1554	1614
Windsor Drive Churchill Street	0629	0659	0726	0746	0803	0823	0843	0903	0923	0943	1003	1023	1043	1103	1123		43	03	23		1543	1603	1623
Windsor Drive The Mauritania	0630	0700	0728	0748	0805	0825	0845	0905	0925	0945	1005	1025	1045	1105	1125		45	05	25		1545	1605	1625
Percy Main The Redburn	0634	0704	0734	0754	0811	0831	0851	0911	0931	0951	1011	1031	1051	1111	1131		51	11	31		1551	1611	1631
North Shields Bedford Street <sup>M</sup>	0641	0713	0745	0805	0823	0843	0905	0925	0945	1005	1025	1045	1105	1125	1145		05	25	45	until	1605	1625	1645
Tynemouth Front Street <sup>M</sup>		0719	0752	0812	0831	0851	0911	0931	0951	1011	1031	1051	1111	1131	1151		11	31	51			1611	1631
Tynemouth Park Hotel / Sea Life Centre		0721	0754	0814	0833	0853	0913	0933	0953	1013	1033	1053	1113	1133	1153		13	33	53		1613	1633	1653
Marden Estate Lorton Avenue		0725	0759	0819	0838	0858	0918	0938	0958	1018	1038	1058	1118	1138	1158		20	40	58		1618	1638	1658
Cullercoats John Street <sup>M</sup>		0729	0804	0824	0843	0903	0923	0943	1003	1023	1043	1103	1123	1143	1203		23	43	03		1623	1643	1703
Whitley Bay York Road <sup>M</sup>		0733	0808	0828	0848	0908	0928	0948	1008	1028	1048	1108	1128	1148	1208		28	48	08		1628	1648	1708
Whitley Bay Bournemouth Gardens		0736	0811	0831	0851	0911	0931	0951	1011	1031	1051	1111	1131	1151	1211		31	51	11		1631	1651	1711

**B** This journey commences from Dunston Wellington Road Allotments 4 minutes before Dunston Dun Cow



### Mondays to Fridays except public holidays

Service Number	1B	1A	1A	1B	1A	1A	1B	1A	1A	1A	1A	1A	1A	1A	1A	1A	1A
Code	G																
Metrocentre ASDA	1525	1545	1605		1645	1705											
Metrocentre Interchange 	1532	1552	1612		1652	1712	1810	1910	2010	2110	2210	2310					
Dunston Dun Cow 	1540	1600	1620		1700	1720	1817	1917	2017	2117	2217	2317					
Lobley Hill Woodside Gardens	1544	1604	1624		1704	1724	1821	1921	2021	2121	2221	2321					
Lobley Hill Malvern Gardens	↓	1608	1628		1708	1728	1825	1925	2025	2125	2225	2325					
Lobley Hill Chiltern Gardens	↓	1611	1631		1711	1731	1828	1928	2028	2128	2228	2328					
Lobley Hill Cragside Gardens	1548	↓	↓		↓	↓	↓	↓	↓	↓	↓	↓					
Lobley Hill Road Victoria Road	1556	1616	1636		1716	1736	1831	1931	2031	2131	2231	2331					
Gateshead Interchange <sup>M</sup>	1605	1625	1645		1725	1745	1839	1909	1939	2009	2039	2109	2139	2209	2239	2309	2336
Newcastle Market Street East <sup>M</sup>	1613	1633	1653	1713	1733	1753	1813	1846	1916	1946	2016	2046	2116	2146	2216	2246	2316
	↓	↓	↓	↓	↓	↓	↓	↓	↓	↓	↓	↓	↓	↓	↓	↓	↓
Byker Shields Road Morrisons <sup>M</sup>	1620	1640	1700	1720	1740	1800	1820	1852	1922	1952	2022	2052	2122	2152	2222	2252	2322
Walkergate Appletree Gdns / Ivy Rd	1629	1649	1709	1729	1749	1809	1829	1858	1928	1958	2028	2058	2128	2158	2228	2258	2328
Wallsend Forum High Street West	1634	1654	1714	1734	1754	1814	1834	1903	1933	2003	2033	2103	2133	2203	2233	2303	2333
Windsor Drive Churchill Street	1643	1703	1723	1743	1803	1823	1843	1910	1940	2010	2040	2110	2140	2210	2240	2310	2340
Windsor Drive The Mauritania	1645	1705	1725	1745	1805	1825	1845	1912	1942	2012	2042	2112	2142	2212	2242	2312	2342
Percy Main The Redburn	1651	1711	1731	1751	1811	1831	1851	1917	1947	2017	2047	2117	2147	2217	2247	2317	
North Shields Bedford Street <sup>M</sup>	1705	1724	1744	1801	1821	1841	1901	1926	1956	2026	2056	2126	2156	2226	2256	2325	
Tynemouth Front Street <sup>M</sup>	1711	1730	1750	1807	1827	1847	1907	1932	2002	2032	2102	2132	2202	2232	2302		
Tynemouth Park Hotel / Sea Life Centre	1713	1732	1752	1809	1829	1849	1909	1934	2004	2034	2104	2134	2204	2234	2304		
Marden Estate Lorton Avenue	1718	1736	1756	1813	1833	1853	1913	1938	2008	2038	2108	2138	2208	2238	2308		
Cullercoats John Street <sup>M</sup>	1723	1740	1800	1817	1837	1857	1917	1942	2012	2042	2112	2142	2212	2242	2312		
Whitley Bay York Road <sup>M</sup>	1728	1745	1804	1820	1840	1900	1920	1945	2015	2045	2115	2145	2215	2245	2315		
Whitley Bay Bournemouth Gardens	1731	1748	1807	1823	1843	1903	1923	1948	2018	2048	2118	2148	2218	2248	2318		










<sup>G</sup> This journey terminates at the bus stop at Norham Road/Berwick Terrace 4 minutes later than Windsor Drive, The Mauritania.

## Saturdays

Service Number	1A	1A	1A	1A	1A	1A	1A	1A	1B	1A	1A	1B	1A	1A				1B	1A	1A	1B							
Code																												
<b>Metrocentre ASDA</b>															then every 20 mins			25	45	05	until				1525	1545	1605	1625
<b>Metrocentre Interchange</b>																		32	52	12					1532	1552	1612	1632
<b>Dunston Dun Cow</b>																		40	00	20					1540	1600	1620	1640
<b>Lobley Hill Woodside Gardens</b>																		44	04	24					1544	1604	1624	1644
<b>Lobley Hill Malvern Gardens</b>																			08	28						1608	1628	
<b>Lobley Hill Chiltern Gardens</b>																			11	31						1611	1631	
<b>Lobley Hill Cragside Gardens</b>																		48							1548			1648
<b>Lobley Hill Road Victoria Road</b>																		56	16	36					1556	1616	1636	1656
<b>Gateshead Interchange</b> <sup>M</sup>	0600		0710	0745		0815		0845	0905	0925	0945	1005	1025	1045				05	25	45					1605	1625	1645	1705
<b>Newcastle Market Street East</b> <sup>M</sup>	0606		0717	0752		0822		0853	0913	0933	0953	1013	1033	1053				13	33	53					1613	1633	1653	1713
<b>Byker Shields Road Morrisons</b> <sup>M</sup>	0611		0723	0758		0829		0900	0920	0940	1000	1020	1040	1100				20	40	00					1620	1640	1700	1720
<b>Walkergate Appletree Gdns / Ivy Rd</b>	0618		0731	0806		0837		0909	0929	0949	1009	1029	1049	1109				29	49	09					1629	1649	1709	1729
<b>Wallsend Forum High Street West</b>	0622		0735	0810		0842		0914	0934	0954	1014	1034	1054	1114				34	54	14					1634	1654	1714	1734
<b>Windsor Drive Churchill Street</b>	0629		0742	0817		0850		0923	0943	1003	1023	1043	1103	1123				43	03	23					1643	1703	1723	1743
<b>Windsor Drive The Mauritania</b>	0630		0743	0818		0852		0925	0945	1005	1025	1045	1105	1125				45	05	25					1645	1705	1725	1745
<b>Percy Main The Redburn</b>	0634	0710	0748	0823	0837	0857	0917	0931	0951	1011	1031	1051	1111	1131				51	11	31					1651	1711	1731	1751
<b>North Shields Bedford Street</b> <sup>M</sup>	0641	0717	0756	0831	0848	0908	0928	0945	1005	1025	1045	1105	1125	1145				05	25	45	until				1705	1724	1744	1804
<b>Tynemouth Front Street</b> <sup>M</sup>			0802	0837	0854	0914	0934	0951	1011	1031	1051	1111	1131	1151				11	31	51					1711	1730	1750	1810
<b>Tynemouth Park Hotel / Sea Life Centre</b>			0804	0839	0856	0916	0936	0953	1013	1033	1053	1113	1133	1153				13	33	53					1713	1732	1752	1812
<b>Marden Estate Lorton Avenue</b>			0808	0843	0901	0921	0941	0958	1018	1038	1058	1118	1138	1158				18	38	58					1718	1736	1756	1816
<b>Cullercoats John Street</b> <sup>M</sup>			0812	0847	0906	0926	0946	1003	1023	1043	1103	1123	1143	1203				23	43	03					1723	1740	1800	1820
<b>Whitley Bay York Road</b> <sup>M</sup>			0816	0851	0911	0931	0951	1008	1028	1048	1108	1128	1148	1208				28	48	08					1728	1745	1804	1824
<b>Whitley Bay Bournemouth Gardens</b>			0819	0854	0914	0934	0954	1011	1031	1051	1111	1131	1151	1211				31	51	11					1731	1748	1807	1827

**B** This journey commences from Dunston Wellington Road Allotments 4 minutes before Dunston Dun Cow.

## Saturdays

Service Number	1A	1A	1B	1A	1A	1A	1A	1A	1A	1A	1A	1A	1A
Code	G												
Metrocentre ASDA	1645	1705	1725										
Metrocentre Interchange 	1652	1712	1732	1810		1910		2010		2110		2210	2310
Dunston Dun Cow 	1700	1720	1740	1817		1917		2017		2117		2217	2317
Lobley Hill Woodside Gardens	1704	1724	1744	1821		1921		2021		2121		2221	2321
Lobley Hill Malvern Gardens	1708	1728		1825		1925		2025		2125		2225	2325
Lobley Hill Chiltern Gardens	1711	1731	↓	1828		1928		2028		2128		2228	2328
Lobley Hill Cragside Gardens	↓	↓	1748	↓		↓		↓		↓		↓	↓
Lobley Hill Road Victoria Road	1716	1736	1756	1831		1931		2031		2131		2231	2331
Gateshead Interchange 	1725	1745	1805	1839	1909	1939	2009	2039	2109	2139	2209	2239	2309 2336
Newcastle Market Street East 	1733	1753	1813	1846	1916	1946	2016	2046	2116	2146	2216	2246	2316
	↓	↓	↓	↓	↓	↓	↓	↓	↓	↓	↓	↓	↓
Byker Shields Road Morrisons 	1740	1800	1820	1852	1922	1952	2022	2052	2122	2152	2222	2252	2322
Walkergate Appletree Gdns / Ivy Rd	1749	1809	1829	1858	1928	1958	2028	2058	2128	2158	2228	2258	2328
Wallsend Forum High Street West	1754	1814	1834	1903	1933	2003	2033	2103	2133	2203	2233	2303	2333
Windsor Drive Churchill Street	1803	1823	1843	1910	1940	2010	2040	2110	2140	2210	2240	2310	2340
Windsor Drive The Mauritania	1805	1825	1845	1912	1942	2012	2042	2112	2142	2212	2242	2312	2342
Percy Main The Redburn	1811	1831	1851	1917	1947	2017	2047	2117	2147	2217	2247	2317	
North Shields Bedford Street 	1821	1841	1901	1926	1956	2026	2056	2126	2156	2226	2256	2325	
Tynemouth Front Street 	1827	1847	1907	1932	2002	2032	2102	2132	2202	2232	2302		
Tynemouth Park Hotel / Sea Life Centre	1829	1849	1909	1934	2004	2034	2104	2134	2204	2234	2304		
Marden Estate Lorton Avenue	1833	1853	1913	1938	2008	2038	2108	2138	2208	2238	2308		
Cullercoats John Street 	1837	1857	1917	1942	2012	2042	2112	2142	2212	2242	2312		
Whitley Bay York Road 	1840	1900	1920	1945	2015	2045	2115	2145	2215	2245	2315		
Whitley Bay Bournemouth Gardens	1843	1903	1923	1948	2018	2048	2118	2148	2218	2248	2318		



**G** This journey terminates at the bus stop at Norham Road/Berwick Terrace 4 minutes later than Windsor Drive, The Mauritania.

## Sundays & public holidays

Service Number	1A	1A	1A	1A	1A	1A	1B	1A		1B	1A		1B	1A	1B	1A	1A	1A	1A	1A	1A	1A	1A			
Code	D																									
<b>Metrocentre ASDA</b>							0935	1005	then every 30 mins	35	05	until	1535	1605	1635											
<b>Metrocentre Interchange</b>		0712	0812		0912	0942	1012	42		12	1542		1612	1642	1710		1810		1910		2010					
<b>Dunston Dun Cow</b>		0719	0819		0919	0949	1019	49		19	1549		1619	1649	1717		1817		1917		2017					
<b>Lobley Hill Woodside Gardens</b>		0723	0823		0923	0953	1023	53		23	1553		1623	1653	1721		1821		1921		2021					
<b>Lobley Hill Malvern Gardens</b>		0727	0827		0927		1027			27			1627		1725		1825		1925		2025					
<b>Lobley Hill Chiltern Gardens</b>		0730	0830		0930		1030			30			1630		1728		1828		1928		2028					
<b>Lobley Hill Cragside Gardens</b>			↓	↓		↓	0957	↓		57	↓		1557	↓	1656	↓		↓		↓		↓			↓	
<b>Lobley Hill Road Victoria Road</b>		0734	0834		0934	1004	1034	04		34	1604		1634	1703	1731		1831		1931		2031					
<b>Gateshead Interchange</b>	0600	0744	0844	0922	0944	1014	1044	14		44	1614		1644	1711	1739	1809	1839	1909	1939	2009	2039	2109				
<b>Newcastle Market Street East</b>	0607	0752	0852	0928	0952	1022	1052	22		52	1622		1652	1718	1746	1816	1846	1916	1946	2016	2046	2116				
		↓	↓	↓	↓	↓	↓		↓		↓		↓		↓		↓		↓		↓		↓			
<b>Byker Shields Road Morrisons</b>	0613	0758	0858	0933	0958	1028	1058	28	58	1628	1658	1724	1752	1822	1852	1922	1952	2022	2052	2122						
<b>Walkergate Appletree Gdns / Ivy Rd</b>	0620	0720	0807	0907	0940	1007	1037	1107	37	07	1637	1707	1730	1758	1828	1858	1928	1958	2028	2058	2128					
<b>Wallsend Forum High Street West</b>	0624	0723	0812	0912	0945	1012	1042	1112	42	12	1642	1712	1735	1803	1833	1903	1933	2003	2033	2103	2133					
<b>Windsor Drive Churchill Street</b>	0631	0729	0819	0919	0952	1019	1049	1119	49	19	1649	1719	1742	1810	1840	1910	1940	2010	2040	2110	2140					
<b>Windsor Drive The Mauritania</b>	0632	0730	0821	0921	0953	1021	1051	1121	51	21	1651	1721	1744	1812	1842	1912	1942	2012	2042	2112	2142					
<b>Percy Main The Redburn</b>	0636	0734	0826	0926	0958	1026	1056	1126	56	26	1656	1726	1749	1817	1847	1917	1947	2017	2047	2117	2147					
<b>North Shields Bedford Street</b>	0644	0741	0836	0936	1006	1036	1106	1136	06	36	1706	1736	1758	1826	1856	1926	1956	2026	2056	2126	2156					
<b>Tynemouth Front Street</b>		0842	0942	1012	1042	1112	1142	12	42	1712	1742	1804	1832	1902	1932	2002	2032	2102	2132	2202						
<b>Tynemouth Park Hotel / Sea Life Centre</b>		0844	0944	1014	1044	1114	1144	14	44	1714	1744	1806	1834	1904	1934	2004	2034	2104	2134	2204						
<b>Marden Estate Lorton Avenue</b>		0849	0949	1019	1049	1119	1149	19	49	1719	1749	1810	1838	1908	1938	2008	2038	2108	2138	2208						
<b>Cullercoats John Street</b>		0854	0954	1024	1054	1124	1154	24	54	1724	1754	1814	1842	1912	1942	2012	2042	2112	2142	2212						
<b>Whitley Bay York Road</b>		0859	0959	1029	1059	1129	1159	29	59	1729	1759	1817	1845	1915	1945	2015	2045	2115	2145	2215						
<b>Whitley Bay Bournemouth Gardens</b>		0902	1002	1032	1102	1132	1202	32	02	1732	1802	1820	1848	1918	1948	2018	2048	2118	2148	2218						

**D** This journey commences from Fosway Newcastle Retail Park 5 minutes before Walkergate Appletree Gardens/Ivy Road.

### Sundays & public holidays

Service Number	1A	1A	1A	1A	1A
Code	G				
<b>Metrocentre</b> Interchange 	2110		2210		2310
<b>Dunston</b> Dun Cow 	2117		2217		2317
<b>Lobley Hill</b> Woodside Gardens	2121		2221		2321
<b>Lobley Hill</b> Malvern Gardens	2125		2225		2325
<b>Lobley Hill</b> Chiltern Gardens	2128		2228		2328
<b>Lobley Hill Road</b> Victoria Road	2131		2231		2331
<b>Gateshead</b> Interchange <sup>M</sup>	2139	2209	2239	2309	2336
<b>Newcastle</b> Market Street East <sup>M</sup>	2146	2216	2246	2316	
<b>Byker</b> Shields Road Morrisons <sup>M</sup>	2152	2222	2252	2322	
<b>Walkergate</b> Appletree Gdns / Ivy Rd	2158	2228	2258	2328	
	↓	↓	↓	↓	
<b>Wallsend</b> Forum High Street West	2203	2233	2303	2333	
<b>Windsor Drive</b> Churchill Street	2210	2240	2310	2340	
<b>Windsor Drive</b> The Mauritania	2212	2242	2312	2342	
<b>Percy Main</b> The Redburn	2217	2247	2317		
<b>North Shields</b> Bedford Street <sup>M</sup>	2226	2256	2325		
<b>Tynemouth</b> Front Street <sup>M</sup>	2232	2302			
<b>Tynemouth</b> Park Hotel / Sea Life Centre	2234	2304			
<b>Marden Estate</b> Lorton Avenue	2238	2308			
<b>Cullercoats</b> John Street <sup>M</sup>	2242	2312			
<b>Whitley Bay</b> York Road <sup>M</sup>	2245	2315			
<b>Whitley Bay</b> Bournemouth Gardens	2248	2318			

**G** This journey terminates at the bus stop at Norham Road/Berwick Terrace 4 minutes later than Windsor Drive, The Mauritania.