## Harwich ▸ Thorpe le Soken ▸ Little Clacton ▸ Clacton

3

**Mondays to Saturdays** except bank holidays

| Route | 3 | 3 | 3 | 3 | 3 | 3 | 3 | 3 | 3 | 3 | 3 | 3 | 3 | 99 |
|---|---|---|---|---|---|---|---|---|---|---|---|---|---|---|
| Code | NS | | NS | | NS | | NS | | NS | | NS | | | Note 1 |
| Harwich, Bus Station | 0622 | 0732 | 0835 | 0942 | 1042 | 1142 | 1242 | 1342 | 1455 | 1605 | 1705 | 1805 | 1905 | – |
| Dovercourt, Tollgate | 0633 | 0746 | 0846 | 0953 | 1053 | 1153 | 1253 | 1353 | 1506 | 1616 | 1716 | 1816 | 1914 | – |
| Little Oakley, Cherry Tree | 0637 | 0752 | 0850 | 0957 | 1057 | 1157 | 1257 | 1357 | 1510 | 1620 | 1720 | 1820 | 1917 | – |
| Great Oakley, Memorial | 0642 | 0757 | 0856 | 1003 | 1103 | 1203 | 1303 | 1403 | 1516 | 1625 | 1725 | 1825 | 1922 | – |
| Beaumont, The Oak | 0647 | 0802 | 0900 | 1007 | 1107 | 1207 | 1307 | 1407 | 1520 | 1629 | 1729 | 1829 | 1927 | – |
| Thorpe-le-Soken, Police Station | 0653 | 0808 | 0906 | 1013 | 1113 | 1213 | 1313 | 1413 | 1526 | 1635 | 1735 | 1835 | 1932 | **W** |
| Thorpe-le-Soken, Rail Station | 0655 | 0810 | 0908 | 1015 | 1115 | 1215 | 1315 | 1415 | 1528 | 1637 | 1737 | 1837 | 1934 | – |
| Little Clacton, Blacksmiths Arms | 0700 | 0815 | 0913 | 1020 | 1120 | 1220 | 1320 | 1420 | 1533 | 1642 | 1742 | 1842 | 1939 | 2002 |
| Meadowview Estate | 0704 | 0819 | 0917 | 1024 | 1124 | 1224 | 1324 | 1424 | 1537 | 1646 | 1746 | 1846 | **LRd** | **GC** |
| Clacton, Pier Avenue | 0715 | 0830 | 0929 | 1035 | 1135 | 1235 | 1335 | 1435 | 1548 | 1657 | 1757 | 1857 | 1948 | 2013 |

**Sundays** and bank holidays

| 3 | 3 | 3 | 3 | 3 | 3 |
|---|---|---|---|---|---|
| 0855 | 1055 | 1255 | 1455 | 1655 | 1855 |
| 0906 | 1106 | 1306 | 1506 | 1706 | 1906 |
| 0910 | 1110 | 1310 | 1510 | 1710 | 1910 |
| 0915 | 1115 | 1315 | 1515 | 1715 | 1915 |
| 0920 | 1120 | 1320 | 1520 | 1720 | 1920 |
| 0925 | 1125 | 1325 | 1525 | 1725 | 1925 |
| 0927 | 1127 | 1327 | 1527 | 1727 | 1927 |
| 0932 | 1132 | 1332 | 1532 | 1732 | 1932 |
| 0936 | 1136 | 1336 | 1536 | 1736 | 1936 |
| 0948 | 1148 | 1348 | 1548 | 1748 | 1948 |

## Clacton ▸ Little Clacton ▸ Thorpe le Soken ▸ Harwich

3

**Mondays to Saturdays** except bank holidays

| Route | 3 | 3 | 3 | 3 | 3 | 3 | 3 | 3 | 3 | 3 | 3 | 3 | 99 |
|---|---|---|---|---|---|---|---|---|---|---|---|---|---|
| Code | NS | NS | | NS | | NS | | NS | | NS | | | Sat |
| Clacton, Pier Avenue [D] | 0630 | 0728 | 0838 | 0943 | 1043 | 1143 | 1243 | 1343 | 1505 | 1605 | 1708 | 1808 | 2245 |
| Meadowview Estate | 0641 | 0739 | 0849 | 0954 | 1054 | 1154 | 1254 | 1354 | 1516 | 1616 | 1719 | 1819 | **GC** |
| Little Clacton, Blacksmiths Arms | 0645 | 0743 | 0853 | 0958 | 1058 | 1158 | 1258 | 1358 | 1520 | 1620 | 1723 | 1823 | 2257 |
| Thorpe-le-Soken, Rail Station | 0650 | 0748 | 0858 | 1003 | 1103 | 1203 | 1303 | 1403 | 1525 | 1625 | 1728 | 1828 | **A** |
| Thorpe-le-Soken, Police Station | 0652 | 0750 | 0900 | 1005 | 1105 | 1205 | 1305 | 1405 | 1528 | 1628 | 1731 | 1831 | – |
| Beaumont, The Oak | 0657 | 0755 | 0905 | 1011 | 1111 | 1211 | 1311 | 1411 | 1533 | 1633 | 1736 | 1836 | – |
| Great Oakley, Memorial | 0702 | 0800 | 0910 | 1016 | 1116 | 1216 | 1316 | 1416 | 1538 | 1638 | 1741 | 1841 | – |
| Little Oakley, Cherry Tree | 0707 | 0805 | 0915 | 1021 | 1121 | 1221 | 1321 | 1421 | 1543 | 1643 | 1746 | 1846 | – |
| Dovercourt, Tollgate | 0711 | 0809 | 0919 | 1025 | 1125 | 1225 | 1325 | 1425 | 1547 | 1647 | 1749 | 1849 | – |
| Harwich High School (when open) | \| | 0815 | \| | \| | \| | \| | \| | \| | \| | \| | \| | \| | – |
| Harwich, Bus Station | 0722 | 0822 | 0930 | 1036 | 1136 | 1236 | 1336 | 1436 | 1558 | 1658 | 1758 | 1858 | – |

**Sundays** and bank holidays

| 3 | 3 | 3 | 3 | 3 | 3 |
|---|---|---|---|---|---|
| 0757 | 0957 | 1157 | 1357 | 1557 | 1757 |
| 0809 | 1009 | 1209 | 1409 | 1609 | 1809 |
| 0813 | 1013 | 1213 | 1413 | 1613 | 1813 |
| 0818 | 1018 | 1218 | 1418 | 1618 | 1818 |
| 0820 | 1020 | 1220 | 1420 | 1620 | 1820 |
| 0825 | 1025 | 1225 | 1425 | 1625 | 1825 |
| 0830 | 1030 | 1230 | 1430 | 1630 | 1830 |
| 0835 | 1035 | 1235 | 1435 | 1635 | 1835 |
| 0839 | 1039 | 1239 | 1439 | 1639 | 1839 |
| \| | \| | \| | \| | \| | \| |
| 0850 | 1050 | 1250 | 1450 | 1650 | 1850 |

The 0732 from Harwich runs 3 minutes later as far as Great Oakley on non-schooldays.

**Codes**
**NS** Not Saturdays
**LRd** via London Road
**Sat** Saturdays only
**W** Runs from Walton-on-the-Naze via Thorpe-le-Soken, Thorpe Memorial at 1951
**A** Runs via Thorpe-le-Soken, Thorpe Memorial (2308) to Walton-on -the-Naze
**GC** via Great Clacton
**Note 1** This journey runs 15 minutes later until 26th March 2022

## Clacton ▸ Jaywick ▸ Clacton

4 X76

includes journeys on route X76 continuing to/from Colchester

**Mondays to Saturdays** except bank holidays

| Route | X76 | 4 | X76 | 4 | 4 | 4 | 4/X76 | 4 | 4 | 4 | 4 | | 4 | 4 | 4 | | 4 | 4 | 4 | 4 | 4 | 4 | 4 | X76 | 4 | 4 | 4 | 4 |
|---|---|---|---|---|---|---|---|---|---|---|---|---|---|---|---|---|---|---|---|---|---|---|---|---|---|---|---|---|
| Code | NS | NS | Sat | NS | | | | | | NS | | | | | | | | | | | | | | Sat | | | | |
| Clacton, Pier Avenue [A] dep | – | 0655 | – | 0710 | 0725 | 0740 | 0758 | 0820 | 0833* | – | 0907 | then at these mins past each hour | 27 | 47 | 07 | until | 1227 | 1247 | 1307 | 1327 | 1347 | 1407 | 1422 | 1442 | 1507 | 1527 | 1547 |
| Clacton, Martello Inn | – | 0659 | – | 0714 | 0729 | 0744 | 0802 | 0824 | 0837* | – | 0911 | | 31 | 51 | 11 | | 1231 | 1251 | 1311 | 1331 | 1351 | 1411 | 1426 | 1446 | 1511 | 1531 | 1551 |
| Jaywick, Tyndale Drive | 0650 | 0703 | 0708 | 0718 | 0733 | 0748 | 0806 | 0828+ | 0848 | 0900 | 0915 | | 35 | 55 | 15 | | 1235 | 1255 | 1315 | 1335 | 1355 | 1415 | 1430 | 1450 | 1515 | 1535 | 1555 |
| Jaywick, Martello Beach Park | 0658 | 0712 | 0717 | 0727 | 0742 | 0757 | 0815 | 0837+ | 0858 | 0909 | 0925 | | 45 | 05 | 25 | | 1245 | 1305 | 1325 | 1345 | 1405 | 1425 | 1438 | 1500 | 1525 | 1545 | 1605 |
| Jaywick, Three Jays | 0707 | 0718 | 0723 | 0733 | 0748 | 0803 | 0822 | 0843+ | 0905 | 0915 | 0932 | | 52 | 12 | 32 | | 1252 | 1312 | 1332 | 1352 | 1412 | 1432 | 1446 | 1507 | 1532 | 1552 | 1612 |
| Clacton, Martello Inn | 0710 | 0721 | 0726 | 0736 | 0751 | 0806 | 0825 | 0846+ | 0908 | 0918 | 0935 | | 55 | 15 | 35 | | 1255 | 1315 | 1335 | 1355 | 1415 | 1435 | 1449 | 1510 | 1535 | 1555 | 1615 |
| Clacton, Morrisons | \| | \| | \| | \| | \| | \| | \| | \| | \| | \| | 0939 | | 59 | 19 | 39 | | 1259 | 1319 | \| | \| | \| | \| | \| | \| | \| | \| | \| |
| Clacton, Pier Avenue [A] | 0715 | \| | 0731 | 0741 | 0756 | 0811 | 0830 | 0851+ | 0913 | 0923 | 0943 | | 03 | 23 | 43 | | 1303 | 1323 | 1340 | 1400 | 1420 | 1440 | 1454 | 1515 | 1540 | 1600 | 1620 |
| Clacton, Station Road | – | 0726 | – | – | – | – | – | – | – | – | – | | – | – | – | | – | – | – | – | – | – | – | – | – | – | – |

**Mondays to Saturdays** except bank holidays

| Route | 4 | 4 | 4 | X76 | X76 | X76 | 4 | X76/4 | 4 | X76 | 4 | 4 | 4 | 4 | 4 |
|---|---|---|---|---|---|---|---|---|---|---|---|---|---|---|---|
| Code | | | | Sch | Nsch | | | | Sat | | | | | | Sat |
| Clacton, Pier Avenue [A] dep | 1607 | 1627 | 1647 | 1707 | 1707 | 1722 | 1737 | 1756 | 1812 | 1834 | 1900 | 1957 | 2057 | 2157 | 2257 |
| Clacton, Martello Inn | 1611 | 1631 | 1651 | 1711 | 1711 | 1726 | 1741 | 1800 | 1816 | 1838 | 1904 | 2000 | 2100 | 2200 | 2300 |
| Jaywick, Tyndale Drive | 1615 | 1635 | 1655 | 1715 | 1715 | 1730 | 1745 | 1804 | 1820 | 1842 | 1908 | 2005 | 2105 | 2205 | 2305 |
| Jaywick, Martello Beach Park | 1625 | 1645 | 1705 | 1724 | 1724 | 1739 | 1755 | 1813 | 1829 | 1851 | 1917 | 2015 | 2115 | 2215 | 2315 |
| Jaywick, Three Jays | 1632 | 1652 | 1712 | 1731 | 1731 | 1746 | 1802 | 1819 | 1835 | 1858 | 1923 | **PSW** | **PSW** | **PSW** | **PSW** |
| Clacton, Martello Inn | 1635 | 1655 | 1715 | – | 1734 | 1749 | 1805 | 1822 | 1838 | 1901 | 1926 | 2028 | 2128 | 2228 | 2328 |
| Clacton, Morrisons | \| | \| | \| | – | \| | \| | \| | \| | \| | \| | \| | \| | \| | \| | \| |
| Clacton, Pier Avenue [A] | 1640 | 1700 | 1720 | – | 1739 | 1754 | 1810 | 1827 | 1843 | 1905 | 1931 | \| | \| | \| | \| |
| Clacton Station Road, Halifax | – | – | – | – | – | – | – | – | – | – | 1933 | 2033 | 2133 | 2233 | 2333 |

**Codes**
**Sch** Schooldays only
**NSch** Saturdays and Mondays to Fridays during School Holidays
**NS** Not Saturdays
**Sat** Saturdays only
**PSW** Runs via Park Square West. The stop for the Three Jays is located in West Road.
***** Runs 7 mins later on school holidays
**+** X76 on Saturdays

Evening buses after 1945 are operated on behalf of Essex County Council and run in both directions via Crossways and do not serve Meadow Way.

**Sundays** and bank holidays

| Route | 4 | 4 | | 4 | | 4 |
|---|---|---|---|---|---|---|
| Clacton, Pier Avenue stop A | 0903 | 0943 | then at these mins past each hour | 43 | until | 1743 |
| Clacton, Martello Inn | 0907 | 0947 | | 47 | | 1747 |
| Jaywick, Miller's Barn Road, Tyndale Drive | 0911 | 0951 | | 51 | | 1751 |
| Jaywick, Martello Beach Park | 0921 | 1001 | | 01 | | 1801 |
| Jaywick, Three Jays | 0928 | 1008 | | 08 | | 1808 |
| Clacton, Martello Inn | 0931 | 1011 | | 11 | | 1811 |
| Clacton, Pier Avenue | 0936 | 1016 | | 16 | | 1816 |

Additional journeys on schooldays.

1520 and 1630 from Sigma 6th Form to Pier Avenue via Martello Inn.

The 0833 from Pier Avenue runs via Sigma 6th Form at 0845. This journey leaves Pier Avenue at 0840 on Saturdays and during school holidays.

On Saturdays the 0828 from Jaywick runs as an X76.

**The following timetable is operated under contract to Essex County Council linking Great Clacton with Clacton.**

**Mondays to Saturdays** except bank holidays

| Route | | 4 | 4 | 4 | 4 | 4 |
|---|---|---|---|---|---|---|
| Clacton, Station Rd | – | 1933 | 2033 | 2133 | 2233 | 2333**S** |
| Clacton, Rail Station | – | 1935 | 2035 | 2135 | 2235 | 2335**S** |
| Great Clacton, The Plough | – | 1940 | 2040 | 2140 | 2240 | 2340**S** |
| Great Clacton, Redbridge Road | – | 1942 | 2042 | 2142 | 2242 | 2342**S** |
| Great Clacton, Lymington Ave, Church | 1844 | 1944 | 2044 | 2144 | 2244 | 2344**S** |
| Burrsville Post Office | 1846 | 1946 | 2046 | 2146 | 2246 | 2346**S** |
| Great Clacton, Redbridge Road | 1848 | 1948 | 2048 | 2148 | 2248**S** | – |
| Great Clacton, The Plough | 1850 | 1950 | 2050 | 2150 | 2250**S** | – |
| Clacton, Rail Station | 1855 | 1955 | 2055 | 2155 | 2255**S** | – |
| Clacton, Pier Avenue | 1857 | 1957 | 2057 | 2157 | 2257**S** | – |

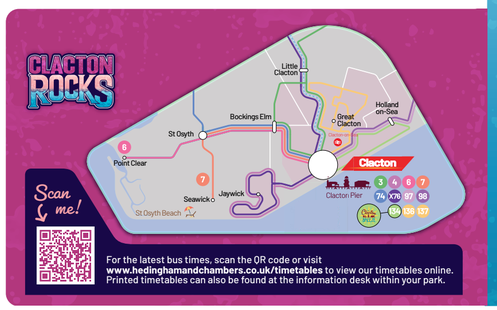


## Bocking's Elm (Flatford Drive) ▸ Clacton Town Centre

5 5A

**Mondays to Saturdays** except bank holidays

| Route | 5 | 5 | 5 | 5A | 5 | 5A | | 5 | 5A | | 5 | 5A | 5A | 5A | 5 | 5A | 5 |
|---|---|---|---|---|---|---|---|---|---|---|---|---|---|---|---|---|---|
| Clacton, Pier Avenue stop D | – | 0757 | 0827 | 0900 | 0933 | 1003 | then at these mins past each hour | 33 | 03 | until | 1433 | 1503 | 1533 | 1613 | 1643 | 1713 | 1743 |
| Coopers Lane, Shops | – | 0804 | 0834 | 0907 | 0940 | 1010 | | 40 | 10 | | 1440 | 1510 | 1540 | 1620 | 1650 | 1720 | 1750 |
| Tyler Avenue, Shops | – | 0807 | 0837 | \| | 0943 | \| | | 43 | \| | | 1443 | \| | \| | \| | 1653 | \| | 1753 |
| Saxstead Drive | – | \| | \| | 0910 | \| | 1013 | | \| | 13 | | \| | 1513 | 1543 | 1623 | \| | 1723 | \| |
| Flatford Drive, Dedham Avenue | 0740 | 0810 | 0840 | 0915 | 0946 | 1017 | | 46 | 17 | | 1446 | 1517 | 1547 | 1627 | 1656 | 1727 | 1756 |
| Coopers Lane, Shops | 0745 | 0815 | 0845 | 0920 | 0951 | 1022 | | 51 | 22 | | 1451 | 1522 | 1552 | 1632 | 1701 | 1732 | 1801 |
| Clacton, Pier Avenue | 0752 | 0822 | 0852 | 0927 | 0958 | 1029 | | 58 | 29 | | 1458 | 1529 | 1559 | 1639 | 1708 | 1739 | 1808 |

**Sundays** and bank holidays

| Route | 5 | 5 | | 5 | | 5 | 5 |
|---|---|---|---|---|---|---|---|
| Clacton, Pier Avenue stop D | – | 1019 | then at these mins past each hour | 19 | until | 1719 | 1819 |
| Coopers Lane, Shops | 0925 | 1025 | | 25 | | 1725 | 1825 |
| Tyler Avenue, Shops | 0928 | 1028 | | 28 | | 1728 | 1828 |
| Saxstead Drive | \| | \| | | \| | | \| | \| |
| Flatford Drive, Dedham Avenue | 0931 | 1031 | | 31 | | 1731 | 1831 |
| Coopers Lane, Shops | \| | \| | | \| | | \| | – |
| Clacton, Pier Avenue | 0938 | 1038 | | 38 | | 1738 | – |

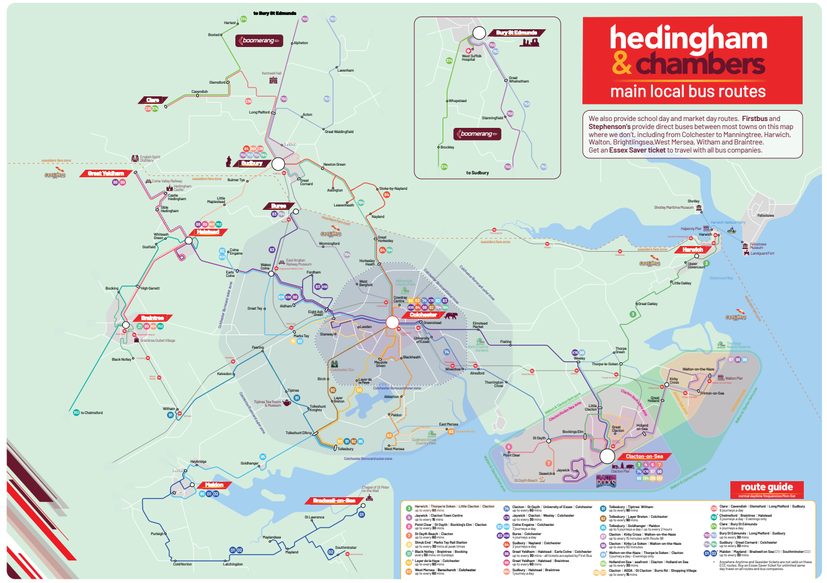


View a full scale map on our website.

hedingham

# Clacton Town

From January 2022

3 4 5 5A 6 X76
135 136 137

- Harwich
- St Osyth
- Point Clear
- Jaywick
- Clacton Shopping Village
- Brook Retail Park

getting **in touch** with us

for all our times & fares...

hedinghamandchambers.co.uk

0330 1020 801

to find out what's going on...

@hedinghambuses

hedinghambuses

or just something you'd like us to know...

services@hedingham.co.uk

CLACTON ROCKS

**Our Clacton Town bus routes are part of the Clacton Rocks fare zone and prices are available on our website. Please pay contactless on the bus or on our Hedingham and Chambers app.**

*We're part of the* **Go-Ahead** *Group*

V1

# Point Clear ▸ St Osyth ▸ Bocking's Elm ▸ Clacton

6 6A 6B

includes certain journeys to or via St Osyth Beach

**Mondays to Saturdays** except bank holidays

| Route | 6 | 6 | 6 | 6 | 6 | 6 | 6 | 6 | 6 | 6 | 6 | 6 | | 6 | | 6 |
|---|---|---|---|---|---|---|---|---|---|---|---|---|---|---|---|---|
| Code | NS | Sat | NS | Sat | NS | | | Hol | | | | | | | | |
| Point Clear, Holiday Park | 0702 | 0722 | 0800 | 0820 | 0905 | 0935 | 1020 | 1050 | 1120 | 1220 | – | 1320 | then at these mins past each hour | 20 | until | 1920 |
| St Osyth, Beach | \| | \| | \| | \| | \| | 0951 | \| | \| | \| | \| | 1250 | \| | | \| | \| |
| St Osyth, Red Lion | 0710 | 0730 | 0808 | 0830 | 0913 | 0958 | 1028 | 1052 | 1128 | 1228 | 1258 | 1328 | | 28 | | 1928 |
| Bockings Elm, Brace of Pistols | 0717 | 0737 | 0815 | 0837 | 0920 | 1005 | 1035 | 1105 | 1135 | 1235 | 1305 | 1335 | | 35 | | 1935 |
| Clacton, Rail Station | 0725 | 0747 | 0825 | 0847 | 0930 | 1015 | 1045 | 1115 | 1145 | 1245 | 1315 | 1345 | | 45 | | 1945 |
| Clacton, Pier Avenue | 0727 | 0750 | 0828 | 0850 | 0933 | 1018 | 1048 | 1118 | 1148 | 1248 | 1318 | 1348 | | 48 | | 1948 |

**Mondays to Saturdays** except bank holidays

| Route | 6A | 6B | 6A | 6B |
|---|---|---|---|---|
| Code | | | | Sat |
| Point Clear, Holiday Park | 2017 | 2117 | 2217 | 2317 |
| St Osyth, Red Lion | 2024 | 2124 | 2224 | 2324 |
| Bockings Elm, Brace of Pistols | \| | 2130 | \| | 2330 |
| Bockings Elm, Mersham Drive | 2031 | \| | 2231 | \| |
| Gilders Way adj, Peter Bruff Avenue | \| | 2131 | \| | 2331 |
| Great Clacton, Church | 2034 | 2134 | 2234 | 2334 |
| Clacton, Rail Station | 2038 | 2138 | 2238 | 2338 |
| Clacton, Pier Avenue | 2040 | 2140 | 2240 | 2340 |

**Sundays** and bank holidays

| Route | 6B | 6A | 6B | 6A | 6B | 6A | 6B | 6A | 6B |
|---|---|---|---|---|---|---|---|---|---|
| Point Clear, Holiday Park | 1011 | 1111 | 1211 | 1311 | 1411 | 1511 | 1611 | 1711 | 1811 |
| St Osyth, Red Lion | 1019 | 1119 | 1219 | 1319 | 1419 | 1519 | 1619 | 1719 | 1819 |
| Bocking's Elm, Brace of Pistols | 1026 | \| | 1226 | \| | 1426 | \| | 1626 | \| | 1826 |
| Constable Avenue, Mersham Drive | \| | 1129 | \| | 1329 | \| | 1529 | \| | 1729 | \| |
| Peter Bruff Avenue, Gilders Way | 1030 | \| | 1230 | \| | 1430 | \| | 1630 | \| | 1830 |
| Great Clacton, Church | 1033 | 1133 | 1233 | 1333 | 1433 | 1533 | 1633 | 1733 | 1833 |
| Clacton, Rail Station [3] | 1037 | 1137 | 1237 | 1337 | 1437 | 1537 | 1637 | 1737 | 1837 |
| Clacton, Pier Avenue | 1040 | 1140 | 1240 | 1340 | 1440 | 1540 | 1640 | 1740 | 1840 |

**Codes**
- **NSch** Saturdays and Mondays to Fridays during school holidays
- **NS** Not Saturdays
- **Sat** Saturdays only
- **Hol** Runs on Monday to Fridays during school holidays only

# Clacton ▸ Bocking's Elm ▸ St Osyth ▸ Point Clear

6 6A 6B

includes certain journeys to or via St Osyth Beach

**Mondays to Saturdays** except bank holidays

| Route | 6 | 6 | 6 | 6 | 6 | 6 | 6 | 6 | 6 | 6 | 6 | 6 | 6 | 6 |
|---|---|---|---|---|---|---|---|---|---|---|---|---|---|---|
| Code | Sat | NS | Sat | NS | | | Hol | | | | | | | |
| Clacton, Pier Avenue [D] | 0657 | 0727 | 0752 | 0833* | 0907 | 0953 | 1023 | 1053 | 1153 | 1223 | 1253 | 1353 | 1453 | 1553 |
| Bockings Elm, Brace of Pistols | 0707 | 0737 | 0802 | 0843* | 0917 | 1003 | 1033 | 1103 | 1203 | 1233 | 1303 | 1403 | 1503 | 1603 |
| St Osyth, The Kings Arms | \| | \| | \| | \| | \| | \| | \| | \| | \| | 1239 | \| | \| | \| | \| |
| St Osyth, Red Lion | 0714 | 0744 | 0809 | 0854 | 0924 | 1010 | 1040 | 1110 | 1210 | \| | 1310 | 1410 | 1510 | 1610 |
| St Osyth, Beach | \| | \| | \| | \| | \| | \| | \| | \| | \| | 1247 | \| | \| | \| | \| |
| Point Clear, Holiday Park | 0722 | 0752 | 0817 | 0902 | 0932 | 1018 | 1048 | 1118 | 1218 | – | 1318 | 1418 | 1518 | 1618 |

**Mondays to Saturdays** except bank holidays

| Route | 7 | 6 | 6 | 6 | 6B | 6A | 6B | 6A |
|---|---|---|---|---|---|---|---|---|
| Code | | | | | | | | Sat |
| Clacton, Pier Avenue [D] | 1650 | 1653 | 1753 | 1853 | 1950 | 2050 | 2150 | 2250 |
| Clacton, Rail Station, Stop 2 | 1653 | \| | \| | \| | 1952 | 2052 | 2152 | 2252 |
| Great Clacton, opp Elm Grove | 1657 | \| | \| | \| | 1958 | 2058 | 2158 | 2258 |
| Gilders Way adj, Peter Bruff Avenue | 1700 | \| | \| | \| | 2001 | \| | 2201 | \| |
| Bockings Elm, Mersham Drive | 1702 | \| | \| | \| | \| | 2101 | \| | 2301 |
| Bockings Elm, Brace of Pistols | **LD** | 1703 | 1803 | 1903 | 2002 | | 2202 | \| |
| St Osyth, King's Arms | 1711 | \| | \| | \| | \| | \| | \| | \| |
| St Osyth, Red Lion | \| | 1710 | 1810 | 1910 | 2008 | 2108 | 2208 | 2308 |
| St Osyth, Beach | 1719 | \| | \| | \| | \| | \| | \| | \| |
| Point Clear, Holiday Park | – | 1718 | 1818 | 1918 | 2015 | 2115 | 2215 | 2315 |

**Sundays** and bank holidays

| Route | 6A | 6B | 6A | 6B | 6A | 6B | 6A | 6B | 6A |
|---|---|---|---|---|---|---|---|---|---|
| Clacton, Pier Avenue [D] | 0940 | 1040 | 1140 | 1240 | 1340 | 1440 | 1540 | 1640 | 1740 |
| Clacton, Rail Station [2] | 0942 | 1042 | 1142 | 1242 | 1342 | 1442 | 1542 | 1642 | 1742 |
| Great Clacton, opp Elm Grove | 0946 | 1046 | 1146 | 1246 | 1346 | 1446 | 1546 | 1646 | 1746 |
| Constable Avenue, Mersham Drive | 0950 | \| | 1150 | \| | 1350 | \| | 1550 | \| | 1750 |
| Peter Bruff Avenue, Gilders Way | \| | 1049 | \| | 1249 | \| | 1449 | \| | 1649 | \| |
| Bocking's Elm, Brace of Pistols | \| | 1053 | \| | 1253 | \| | 1453 | \| | 1653 | \| |
| St Osyth, Red Lion | 1000 | 1100 | 1200 | 1300 | 1400 | 1500 | 1600 | 1700 | 1800 |
| Point Clear, Holiday Park | 1008 | 1108 | 1208 | 1308 | 1408 | 1508 | 1608 | 1708 | 1808 |

The 0833 from Pier Avenue runs via Sigma Sixth Form College on schooldays and on other days serves Pier Avenue and Bockings Elm 4 minutes later than shown here.

**Codes**
- **NSch** Saturdays and Mondays to Fridays during school holidays
- **R** Starts from the Rail Station at 1615 on Saturdays and on Mons-Fris during school hols
- **NS** Not Saturdays
- **Sat** Saturdays only
- **LD** runs via Legerton Drive
- ***** Runs 4 mins later from these points during school holidays
- **Hol** Runs on Monday to Fridays during school holidays only


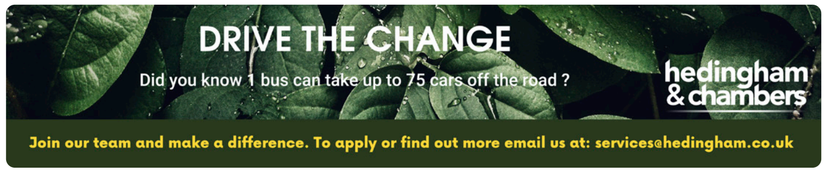



# Bocking's Elm ▸ Brook Retail Park ▸ Clacton

135

**Mondays to Saturdays** except bank holidays

| Code | NS | | | | | | NS | | | | |
|---|---|---|---|---|---|---|---|---|---|---|---|
| Route | 7 | | | | | | | | | | 7 |
| Clacton Pier Avenue (D) | – | – | 0935 | 1015 | 1055 | 1135 | 1215 | 1255 | 1335 | 1415 | 1650 |
| Bockings Elm, Flatford Drive | – | – | 0942 | 1022 | 1102 | 1142 | 1222 | 1302 | 1342 | 1422 | **Elm** |
| Bockings Elm, Brace of Pistols | – | 0907 | 0947 | 1027 | 1107 | 1147 | 1227 | 1307 | 1347 | 1427 | \| |
| Legerton Drive opp Sainsbury's | 0725 | 0909 | 0949 | 1029 | 1109 | 1149 | 1229 | 1309 | 1349 | 1429 | 1707 |
| Constable Avenue, Purley Way | 0727 | 0911 | 0951 | 1031 | 1111 | 1151 | 1231 | 1311 | 1351 | 1431 | (1702) |
| Peter Bruff Avenue | \| | 0916 | 0956 | 1036 | 1116 | 1156 | 1236 | 1316 | 1356 | 1436 | (1700) |
| Brook Retail Park, Tesco | \| | 0920 | 1000 | 1040 | 1120 | 1200 | 1240 | 1320 | 1400 | 1440 | – |
| Great Clacton The Plough | **Ch** | 0926 | 1006 | 1046 | 1126 | 1206 | 1246 | 1326 | 1406 | – | – |
| Clacton Rail Station (3) | 0737 | 0930 | 1010 | 1050 | 1130 | 1210 | 1250 | 1330 | 1410 | – | – |
| Clacton Pier Avenue (D) | 0740 | 0933 | 1013 | 1053 | 1133 | 1213 | 1253 | 1333 | 1413 | – | – |

For evening and Sunday journeys to Peter Bruff Avenue and Constable Avenue, see route 6, 6A, 6B

**Codes**
- **NS** Not Saturdays
- **Ch** Runs via Great Clacton Church at 0733
- **Elm** Runs via Great Clacton, Elm Grove at 1656

Route 135 does not run on Sundays or Bank holidays.

# Great Clacton to Sigma Sixth Form College

SIGMA SIXTH

4 6 136 137

**College days only**

| Route | 136 | 6 |
|---|---|---|
| Stephenson Road (Outside Depot) | 0808 | – |
| Clacton Shopping Village, Car Park | 0810 | – |
| Redbridge Road, Glade View | 0814 | – |
| Great Clacton, Church | 0817 | – |
| Holland Park School | 0821 | – |
| Clacton Rail Station | 0825 | 0825 |
| Clacton, Pier Avenue | 0828 | 0828 |
| **bus continues to Sigma** | | |
| **Route** | **4** | **6** |
| Clacton, Pier Avenue | 0833 | 0833 |
| Bockings Elm, Brace of Pistols | | 0843 |
| Clacton, Martello Inn | 0837 | |
| Sigma Sixth Form College | 0845 | 0845 |

| Route | 4 | 4 |
|---|---|---|
| Sigma Sixth Form College | 1520 | 1630 |
| Clacton, Martello Inn | 1525 | 1635 |
| Clacton, Pier Avenue | 1530 | 1640 |
| **1520 bus continues to Great Clacton via Holland Road** | | |
| **Route** | **137** | |
| Clacton, Pier Avenue | 1534 | |
| Clacton, Rail Station | 1537 | |
| ASDA | 1543 | |
| Burrs Road Post Office | 1548 | |
| Stephenson Road (Outside Depot) | 1550 | |
| Clacton Shopping Village, Car Park | 1552 | |

Route 5A departs from Saxstead Drive at 1543 (7 min walk from Sigma Sixth Form).

Note that the morning journey does not serve ASDA bus stop.

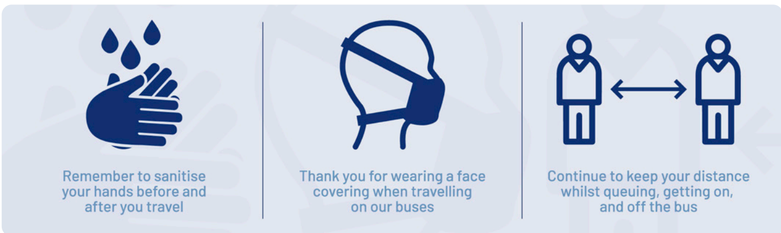


# Clacton ▸ ASDA ▸ Gt Clacton ▸ Burrs Rd ▸ Shopping Village ▸ Gt Clacton ▸ ASDA ▸ Clacton

136

# Clacton ▸ ASDA ▸ Burrs Rd ▸ Shopping Village ▸ Brook Retail Park ▸ Gt Clacton ▸ ASDA ▸ Clacton

137

**Mondays to Saturdays** except bank holidays

| Route | 136 | 136 | 136 | 136 | 137 | 136 | 137 | 137 | 136 | 136 | 137 | 136 | 137 | 136 | 137 | 136 | 137 | 136 | 137 | 136 | 137 | 136 | 137 |
|---|---|---|---|---|---|---|---|---|---|---|---|---|---|---|---|---|---|---|---|---|---|---|---|
| Code | | | | NS | | | | | | | | NS | | | NS | | | NS | Sat | | NS | Sat | |
| Clacton, Pier Avenue [B] | – | – | – | SR | 0748 | – | 0825 | 0904 | 0917 | 0947 | 1004 | 1017 | 1034 | 1047 | 1104 | 1117 | 1134 | 1147 | 1204 | 1217 | 1234 | 1247 | 1304 |
| Clacton, Rail Station [1] | – | – | – | 0729+ | 0751 | – | 0828 | 0907 | 0920 | 0950 | 1007 | 1020 | 1037 | 1050 | 1107 | 1120 | 1137 | 1150 | 1207 | 1220 | 1237 | 1250 | 1307 |
| ASDA | – | – | – | **OR** | \| | – | \| | 0913 | 0926 | 0956 | 1013 | 1026 | 1043 | 1056 | 1113 | 1126 | 1143 | 1156 | 1213 | 1226 | 1243 | 1256 | 1313 |
| Great Clacton, Plough | – | – | – | 0732 | \| | – | \| | \| | 0929 | 0959 | \| | 1029 | \| | 1059 | \| | 1129 | \| | 1159 | \| | 1229 | \| | 1259 | \| |
| Lymington Avenue, Church | – | – | – | 0734 | \| | – | \| | \| | 0931 | 1001 | \| | 1031 | \| | 1101 | \| | 1131 | \| | 1201 | \| | 1231 | \| | 1301 | \| |
| Burrs Road, Post Office | – | – | – | 0738 | 0759 | – | 0836 | 0918 | 0935 | 1005 | 1018 | 1035 | 1048 | 1105 | 1118 | 1135 | 1148 | 1205 | 1218 | 1235 | 1248 | 1305 | 1318 |
| Stephenson Road (outside Depot) | 0640 | 0655 | 0725 | 0745 | 0802 | 0808 | 0839 | 0920 | 0937 | 1007 | 1020 | 1037 | 1050 | 1107 | 1120 | 1137 | 1150 | 1207 | 1220 | 1237 | 1250 | 1307 | 1320 |
| Clacton Shopping Village | \| | \| | \| | 0747 | 0804 | 0810 | 0841 | 0922 | 0939 | 1009 | 1022 | 1039 | 1052 | 1109 | 1122 | 1139 | 1152 | 1209 | 1222 | 1239 | 1252 | 1309 | 1322 |
| Brook Retail Park | \| | \| | \| | – | 0808 | \| | 0845 | 0928 | \| | \| | 1028 | \| | 1058 | \| | 1128 | \| | 1158 | \| | 1228 | \| | 1258 | \| | 1328 |
| Redbridge Road, Glade View | 0645 | 0700 | 0730 | – | \| | 0814 | \| | \| | 0943 | 1013 | \| | 1043 | \| | 1113 | \| | 1143 | \| | 1213 | \| | 1243 | \| | 1313 | \| |
| Great Clacton, Church | 0648 | 0703 | 0733 | – | 0813 | 0817 | 0850 | 0931 | 0946 | 1016 | 1031 | 1046 | 1101 | 1116 | 1131 | 1146 | 1201 | 1216 | 1231 | 1246 | 1301 | 1316 | 1331 |
| ASDA | \| | \| | \| | – | **OR** | 0820 | **OR** | 0934 | 0949 | 1019 | 1034 | 1049 | 1104 | 1119 | 1134 | 1149 | 1204 | 1219 | 1234 | 1249 | 1304 | 1319 | 1334 |
| Clacton, Rail Station [3] | 0652 | 0707 | 0737 | – | 0817 | 0825 | 0854 | 0940 | 0955 | 1025 | 1040 | 1055 | 1110 | 1125 | 1140 | 1155 | 1210 | 1225 | 1240 | 1255 | 1310 | 1325 | 1340 |
| Clacton, Pier Avenue arr | 0654 | 0709 | 0739 | – | 0820 | 0828 | 0857 | 0943 | 0958 | 1028 | 1043 | 1058 | 1113 | 1128 | 1143 | 1158 | 1213 | 1228 | 1243 | 1258 | 1313 | 1328 | 1343 |

| Route | 136 | 136 | 137 | 136 | 137 | 136 | 137 | 136 | 137 | 136 | 136 | 136 | 137 | 137 | 136 | 136 | 136 | 4 | 136 | 4 | 4 | 4 | 4 |
|---|---|---|---|---|---|---|---|---|---|---|---|---|---|---|---|---|---|---|---|---|---|---|---|
| Code | NS | Sat | Sat | | | | | | | | | | | | | | | | | | | | Sat |
| Clacton, Station Road, Halifax | – | – | – | – | – | – | – | – | – | – | – | – | – | – | – | – | – | 1933 | | 2033 | 2133 | 2233 | 2333 |
| Clacton, Pier Avenue [B] | 1317 | – | 1334 | 1347 | 1404 | 1417 | 1434 | 1504 | 1534 | 1554 | 1617 | 1647 | 1704 | 1734 | 1750 | 1830 | 1910 | 1932 | 1950 | \| | \| | \| | \| |
| Clacton, Rail Station [1] | 1320 | – | 1337 | 1350 | 1407 | 1420 | 1437 | 1507 | 1537 | 1557 | 1620 | 1650 | 1707 | 1737 | 1753 | 1833 | 1913 | 1935+ | 1953 | 2035+ | 2135+ | 2235+ | 2335+ |
| ASDA | 1326 | – | 1343 | 1356 | 1413 | 1426 | 1443 | 1513 | 1543 | 1603 | 1626 | 1656 | 1713 | 1743 | 1758 | 1838 | 1918 | **OR** | 1958 | **OR** | **OR** | **OR** | **OR** |
| Great Clacton, Plough | 1329 | – | \| | 1359 | \| | 1429 | \| | 1516 | \| | 1606 | 1629 | 1659 | \| | \| | 1801 | 1841 | 1921 | 1940 | 2001 | 2040 | 2140 | 2240 | 2340 |
| Lymington Avenue, Church | 1331 | – | \| | 1401 | \| | 1431 | \| | 1518 | \| | 1608 | 1631 | 1701 | \| | \| | 1803 | 1844 | 1923 | 1944 | 2003 | 2044 | 2144 | 2244 | 2344 |
| Burrs Road, Post Office | 1335 | – | 1348 | 1405 | 1418 | 1435 | 1448 | 1522 | 1548 | 1612 | 1635 | 1705 | 1718 | 1748 | 1807 | 1846** | 1926 | 1946 | 2006 | 2046 | 2146 | 2246 | 2346 |
| Stephenson Road (outside Depot) | 1337 | 1337 | 1350 | 1407 | 1420 | 1437 | 1450 | 1524 | 1550 | 1614 | 1637 | 1707 | 1720 | 1750 | 1809 | \| | 1928 | \| | 2008 | \| | \| | \| | – |
| Clacton Shopping Village | 1339 | 1339 | 1352 | 1409 | 1422 | 1439 | 1452 | 1526 | 1552 | 1616 | 1639 | 1709 | 1722 | – | 1811 | \| | – | \| | – | \| | \| | \| | – |
| Brook Retail Park | \| | \| | 1358 | \| | 1428 | \| | 1458 | \| | 1558 | \| | \| | \| | 1728 | – | \| | \| | – | \| | – | \| | \| | \| | – |
| Redbridge Road, Glade View | 1343 | 1343 | \| | 1413 | \| | 1443 | \| | 1530 | \| | 1620 | 1643 | 1713 | \| | – | 1814 | 1848** | – | 1948 | – | 2048 | 2148 | 2248 | – |
| Great Clacton, Church | 1346 | 1346 | 1401 | 1416 | 1431 | 1446 | 1501 | 1533 | 1601 | 1623 | 1646 | 1716 | 1731 | – | 1817 | 1850** | – | 1950 | – | 2050 | 2150 | 2250 | – |
| ASDA | 1349 | 1349 | 1404 | 1419 | 1434 | 1449 | 1504 | 1536 | 1604 | 1626 | 1649 | 1719 | 1734 | – | 1820 | **OR**** | – | **OR** | – | **OR** | **OR** | **OR** | – |
| Clacton, Rail Station [3] | 1355 | 1355 | 1410 | 1425 | 1440 | 1455 | 1510 | 1542 | 1610 | 1632 | 1655 | 1725 | 1740 | – | 1826 | 1855** | – | 1955 | – | 2055 | 2155 | 2255 | – |
| Clacton, Pier Avenue arr | 1358 | 1358 | 1413 | 1428 | 1443 | 1458 | 1513 | 1545 | 1613 | 1635 | 1658 | 1728 | 1743 | – | 1829 | 1857** | – | 1957 | – | 2057 | 2157 | 2257 | – |

**Sundays** and bank holidays

| Route | 137 | 137 | | 137 | 137 | | 137 | 137 | 137 |
|---|---|---|---|---|---|---|---|---|---|
| Clacton, Pier Avenue [B] | – | 1000 | then at these mins past each hour | 30 | 00 | until | 1630 | 1700 | 1730 |
| Clacton, Rail Station [1] | – | 1003 | | 33 | 03 | | 1633 | 1703 | 1733 |
| Oxford Road, ASDA Store | – | \| | | \| | \| | | \| | \| | \| |
| Burrs Road, Post Office | – | 1010 | | 40 | 10 | | 1640 | 1710 | 1740 |
| Stephenson Road (outside Depot) | 0943 | 1012 | | 42 | 12 | | 1642 | 1712 | 1742 |
| Factory Outlet Village | \| | 1014 | | 44 | 14 | | 1644 | 1714 | – |
| Brook Retail Park | 0948 | 1018 | | 48 | 18 | | 1648 | 1718 | – |
| Great Clacton, Church | \| | \| | | \| | \| | | \| | \| | – |
| Clacton, Rail Station [3] | 0955 | 1025 | | 55 | 25 | | 1655 | 1725 | – |
| Clacton, Pier Avenue | 0958 | 1028 | | 58 | 28 | | 1658 | 1728 | – |

**Codes**
- **OR** Operates along Wellesley Road and Old Road, does not serve ASDA
- ****** Runs as route 4 (under contract to ECC)
- **NS** Not Saturdays
- **S** Saturdays only
- **SR** Starts from Station Road (Halifax) at 0727
- **+** This journey calls at stop 2 Carnarvon Road.


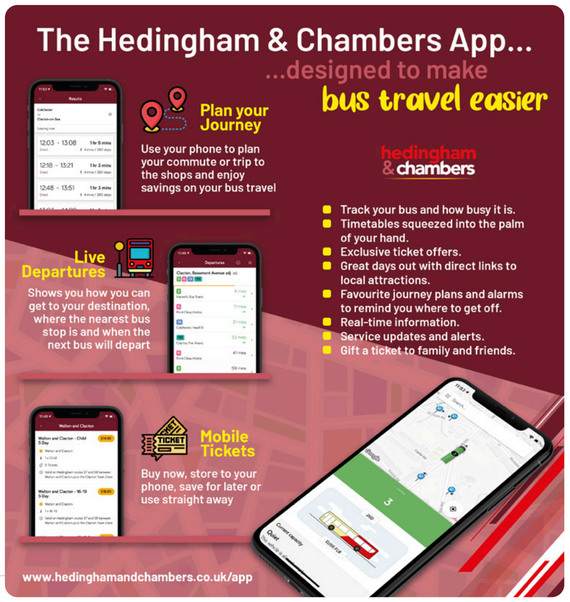



**7** Most journeys on Route 7 are suspended for the Winter season.

For journeys to St Osyth Beach see route 6 timetable.

For journeys to Peter Bruff Avenue and Constable Avenue, see route 135 (daytime) and route 6 (late afternoon and evening).