

Mondays to Fridays except Public Holidays

route number	m1	m1	m1	m1	m2	m1	m2	m1	m2	m1	m2	m1	m2	m1	m2	m1	m2	m1	m2	m1	m2	m1	m2
Poole Bus Station Stand A/B	0430	0450	0510	0525	0533	0540	0548	0555	0603	0610	0618	0625	0630	0635	0640	0644	0647	0650	0653	0656	0659	then every 4-5 mins until	1820
Lower Parkstone Ashley Cross	0436	0456	0516	0531	▼	0546	▼	0601	▼	0616	▼	0631	▼	0642	▼	0651	▼	0657	▼	0703	▼		1835
Upper Parkstone Co-op	0442	0502	0522	0537	0544	0552	0559	0607	0614	0622	0629	0637	0642	0648	0653	0657	0700	0703	0706	0710	0713		1845
Westbourne County Gates	0448	0508	0528	0543	0550	0559	0606	0614	0621	0629	0636	0644	0649	0655	0700	0704	0708	0711	0714	0718	0722		1857
Bournemouth Square Stand O/P	0456	0516	0536	0552	0559	0608	0615	0623	0630	0638	0645	0653	0658	0704	0709	0713	0717	0721	0724	0729	0732	then every 8-10 mins until	1911
Boscombe Christchurch Road	▼	▼	▼	▼	0609	▼	0625	▼	0640	▼	0655	▼	0709	▼	0721	▼	0729	▼	0736	▼	0744		1920
Southbourne Crossroads	▼	▼	▼	▼	0616	▼	0633	▼	0648	▼	0703	▼	0717	▼	0730	▼	0739	▼	0746	▼	0755		
Bournemouth Station Stand 4	0502	0522	0542	0558		0615		0630		0645		0700		0711		0721		0729		0737			
Charminster The Richmond Arms	0507	0527	0547	0603		0620		0635		0650		0705		0716		0727		0735		0743			
Castlepoint Castle Lane Stop B	0514	0534	0554	0610		0629		0644		0659		0714		0725		0737		0746		0755			
Royal Bournemouth Hospital	0518	0538	0558	0615		0634		0649		0704		0719		0730		0743		0753		0802			

continues below

route number	m1	m2	m1	m2	m1	m2	m1	m2	m1	m2	m1	m2	m1	m2	m1	m2	m1	m2	m1	m2	m1	m2	m1
Poole Bus Station Stand A/B	1825	1830	1835	1840	1845	1852	1900	1907	1915	1922	1930	1937	1945	1955	2005	2015	2025	2035	2045	2055	2105	2115	2125
Lower Parkstone Ashley Cross	1833	▼	1843	▼	1853	▼	1908	▼	1923	▼	1938	▼	1953	▼	2013	▼	2032	▼	2052	▼	2112	▼	2132
Upper Parkstone Co-op	1840	1845	1850	1855	1900	1906	1914	1921	1929	1936	1944	1951	1959	2009	2019	2028	2038	2048	2058	2108	2118	2128	2138
Westbourne County Gates	1849	1854	1859	1904	1909	1915	1923	1930	1938	1945	1953	2000	2008	2018	2028	2036	2046	2056	2106	2115	2125	2135	2145
Bournemouth Square Stand O/P	1900	1905	1910	1915	1920	1925	1933	1940	1948	1955	2003	2010	2018	2028	2038	2046	2056	2106	2116	2125	2135	2145	2155
Boscombe Christchurch Road	▼	1919	▼	1929	▼	1939	▼	1953	▼	2008	▼	2023	▼	2041	▼	2059	▼	2119	▼	2138	▼	2158	▼
Southbourne Crossroads	▼	1928	▼	1938	▼	1948	▼	2002	▼	2017	▼	2032	▼	2050	▼	2108	▼	2128	▼	2147	▼	2207	▼
Bournemouth Station Stand 4	1909		1919		1929		1942		1957		2012		2027		2047		2105		2125		2144		2204
Charminster The Richmond Arms	1915		1925		1935		1948		2003		2018		2033		2053		2111		2131		2150		2210
Castlepoint Castle Lane Stop B	1924		1934		1944		1957		2012		2027		2042		2102		2119		2139		2158		2218
Royal Bournemouth Hospital	1930		1940		1950		2003		2018		2033		2048		2108		2125		2145		2203		2223

continues below

Mondays to Fridays except Public Holidays

route number	m2	m1	m2	m1	m2	m1	m2	m1	m2	m1	m2	m1	m2	m1
Poole Bus Station Stand A/B	2135	2145	2155	2205	2215	2225	2240	2255	2310	2325	2340	2355	0010	0030
Lower Parkstone Ashley Cross	▼	2152	▼	2212	▼	2232	▼	2302	▼	2332	▼	0002	▼	0036
Upper Parkstone Co-op	2148	2158	2208	2218	2228	2238	2252	2307	2322	2337	2352	0007	0022	0040
Westbourne County Gates	2155	2205	2215	2225	2235	2245	2258	2313	2328	2343	2358	0013	0028	0046
Bournemouth Square Stand O/P	2205	2215	2225	2235	2245	2255	2308	2323	2338	2353	0008	0023	0038	0053
Boscombe Christchurch Road	2218	▼	2238	▼	2258	▼	2321	▼	2351	▼	0020	▼	0050	▼
Southbourne Crossroads	2227	▼	2247	▼	2307	▼	2329	▼	2359	▼	0026	▼	0056	▼
Bournemouth Station Stand 4		2224		2244		2304		2331		0001		0030		0100
Charminster The Richmond Arms		2230		2250		2310		2336		0006		0035		0105
Castlepoint Castle Lane Stop B		2238		2258		2318		2344		0014		0042		0112
Royal Bournemouth Hospital		2243		2303		2323		2348		0018		0046		0116

from **Bournemouth Square**

m1 buses towards **Castlepoint & Royal Bournemouth Hospital**

go from **Stand P**

m2 buses towards **Southbourne**

go from **Stand O**



Saturdays

route number	m1	m1	m1	m2	m1	m1	m2	m1	m2	m1	m2	m1	m2	m1	m2	m1	m2	m1	m2	m1	m2	m1	m2
Poole Bus Station Stand A/B	0430	0500	0525	0530	0540	0555	0610	0625	0640	0655	0708	0720	0730	0738	0745	0753	0800	0806	0812	0818	0824	0830	0836
Lower Parkstone Ashley Cross	0436	0506	0531	▼	0546	0601	▼	0631	▼	0701	▼	0727	▼	0745	▼	0800	▼	0813	▼	0825	▼	0837	▼
Upper Parkstone Co-op	0442	0512	0537	0540	0552	0607	0621	0637	0651	0707	0721	0733	0743	0751	0758	0806	0813	0819	0825	0831	0837	0843	0849
Westbourne County Gates	0448	0518	0543	0546	0559	0614	0628	0644	0658	0714	0728	0740	0750	0758	0805	0813	0820	0827	0833	0839	0845	0851	0857
Bournemouth Square Stand O/P	0456	0526	0552	0555	0608	0623	0637	0653	0707	0723	0737	0750	0800	0808	0815	0823	0830	0838	0843	0850	0855	0902	0907
Boscombe Christchurch Road	▼	▼	▼	0605	▼	▼	0647	▼	0718	▼	0748	▼	0811	▼	0827	▼	0842	▼	0855	▼	0907	▼	0919
Southbourne Crossroads	▼	▼	▼	0612	▼	▼	0655	▼	0726	▼	0756	▼	0819	▼	0836	▼	0851	▼	0904	▼	0916	▼	0928
Bournemouth Station Stand 4	0502	0532	0558	▼	0615	0630	▼	0700	▼	0730	▼	0757	▼	0816	▼	0831	▼	0846	▼	0858	▼	0910	▼
Charminster The Richmond Arms	0507	0537	0603	▼	0620	0635	▼	0705	▼	0736	▼	0803	▼	0822	▼	0837	▼	0852	▼	0904	▼	0916	▼
Castlepoint Castle Lane Stop B	0514	0544	0610	▼	0629	0644	▼	0714	▼	0745	▼	0812	▼	0832	▼	0847	▼	0902	▼	0914	▼	0926	▼
Royal Bournemouth Hospital	0518	0548	0615	▼	0634	0649	▼	0719	▼	0750	▼	0817	▼	0837	▼	0852	▼	0907	▼	0920	▼	0932	▼

continues below

route number	m1	m2	m1	m2	m1	m2	m1	m2	m2	m1	m2	m1	m2	m1	m2	m1	m2	m1	m2	m1	m2	m1	m2	m1
Poole Bus Station Stand A/B	0841	0847	0852	0858	0902	0907	0911	0915	then every 4-5 mins until	1720	1725	1730	1735	1740	1745	1750	1755	1800	1805	1810	1815	1820	1825	
Lower Parkstone Ashley Cross	0848	▼	0859	▼	0909	▼	0918	▼		▼	1733	▼	1743	▼	1753	▼	1803	▼	1813	▼	1823	▼	1833	▼
Upper Parkstone Co-op	0855	0900	0906	0911	0916	0920	0925	0929		1735	1740	1745	1750	1755	1800	1805	1810	1815	1820	1825	1830	1835	1840	1849
Westbourne County Gates	0903	0908	0914	0919	0924	0929	0934	0939		1745	1750	1754	1759	1804	1809	1814	1819	1824	1829	1834	1839	1844	1849	1849
Bournemouth Square Stand O/P	0914	0919	0925	0930	0936	0940	0946	0950	then every 8-10 mins until	1757	1802	1806	1811	1815	1820	1825	1830	1835	1840	1845	1850	1855	1890	
Boscombe Christchurch Road	▼	0931	▼	0943	▼	0954	▼	1004		1811	▼	1820	▼	1829	▼	1839	▼	1849	▼	1859	▼	1909	▼	1909
Southbourne Crossroads	▼	0940	▼	0952	▼	1003	▼	1013		1821	▼	1830	▼	1839	▼	1848	▼	1858	▼	1908	▼	1918	▼	1918
Bournemouth Station Stand 4	0922	▼	0933	▼	0944	▼	0954	▼		1811	▼	1820	▼	1829	▼	1839	▼	1849	▼	1859	▼	1909	▼	1909
Charminster The Richmond Arms	0928	▼	0940	▼	0951	▼	1001	▼	1817	▼	1826	▼	1835	▼	1845	▼	1855	▼	1905	▼	1915	▼	1915	
Castlepoint Castle Lane Stop B	0938	▼	0950	▼	1001	▼	1012	▼	1827	▼	1836	▼	1845	▼	1854	▼	1904	▼	1914	▼	1924	▼	1924	
Royal Bournemouth Hospital	0944	▼	0956	▼	1007	▼	1018	▼	1833	▼	1842	▼	1851	▼	1900	▼	1910	▼	1920	▼	1930	▼	1930	

continues below

Saturdays

route number	m2	m1	m2	m1	m2	m1	m2	m1	m2	m1	m2	m1	m2	m1	m2	m1	m2	m1	m2	m1	m2	m1	m2
Poole Bus Station Stand A/B	1830	1835	1840	1845	1852	1900	1907	1915	1922	1930	1937	1945	1955	2005	2015	2025	2035	2045	2055	2105	2115	2125	2135
Lower Parkstone Ashley Cross	▼	1843	▼	1853	▼	1908	▼	1923	▼	1938	▼	1953	▼	2013	▼	2032	▼	2052	▼	2112	▼	2132	▼
Upper Parkstone Co-op	1845	1850	1855	1900	1907	1915	1922	1930	1937	1945	1952	2000	2010	2020	2029	2039	2048	2058	2108	2118	2128	2138	2148
Westbourne County Gates	1854	1859	1904	1909	1916	1924	1931	1939	1946	1954	2001	2009	2019	2028	2037	2047	2056	2106	2115	2125	2135	2145	2155
Bournemouth Square Stand O/P	1905	1910	1915	1920	1927	1935	1942	1950	1957	2005	2012	2020	2030	2039	2048	2058	2107	2117	2126	2136	2146	2156	2206
Boscombe Christchurch Road	1919	▼	1929	▼	1941	▼	1956	▼	2011	▼	2026	▼	2044	▼	2102	▼	2121	▼	2140	▼	2200	▼	2220
Southbourne Crossroads	1928	▼	1938	▼	1950	▼	2005	▼	2020	▼	2035	▼	2053	▼	2111	▼	2130	▼	2149	▼	2209	▼	2229
Bournemouth Station Stand 4	▼	1919	▼	1929	▼	1944	▼	1959	▼	2014	▼	2029	▼	2048	▼	2107	▼	2126	▼	2145	▼	2205	▼
Charminster The Richmond Arms	▼	1925	▼	1935	▼	1950	▼	2005	▼	2020	▼	2035	▼	2054	▼	2113	▼	2132	▼	2151	▼	2211	▼
Castlepoint Castle Lane Stop B	▼	1934	▼	1944	▼	1959	▼	2014	▼	2029	▼	2044	▼	2103	▼	2122	▼	2141	▼	2200	▼	2220	▼
Royal Bournemouth Hospital	▼	1940	▼	1950	▼	2005	▼	2020	▼	2035	▼	2050	▼	2109	▼	2128	▼	2147	▼	2205	▼	2225	▼

continues below

route number	m1	m2	m1	m2	m1	m2	m1	m2	m1	m2	m1	m2	m1
Poole Bus Station Stand A/B	2145	2155	2205	2215	2225	2240	2255	2310	2325	2340	2355	0010	0030
Lower Parkstone Ashley Cross	2152	▼	2212	▼	2232	▼	2302	▼	2332	▼	0002	▼	0036
Upper Parkstone Co-op	2158	2208	2218	2228	2238	2252	2307	2322	2337	2352	0007	0022	0041
Westbourne County Gates	2205	2215	2225	2235	2245	2259	2313	2328	2343	2358	0013	0028	0047
Bournemouth Square Stand O/P	2216	2226	2236	2246	2256	2310	2323	2338	2353	0008	0023	0038	0056
Boscombe Christchurch Road	▼	2240	▼	2300	▼	2324	▼	2351	▼	0020	▼	0050	▼
Southbourne Crossroads	▼	2249	▼	2309	▼	2333	▼	2359	▼	0027	▼	0057	▼
Bournemouth Station Stand 4	2225	▼	2245	▼	2305	▼	2331	▼	0001	▼	0030	▼	0103
Charminster The Richmond Arms	2231	▼	2251	▼	2311	▼	2336	▼	0006	▼	0035	▼	0108
Castlepoint Castle Lane Stop B	2240	▼	2300	▼	2320	▼	2345	▼	0015	▼	0042	▼	0115
Royal Bournemouth Hospital	2245	▼	2305	▼	2325	▼	2349	▼	0019	▼	0046	▼	0119

N1 N2
nightbus
 Friday & Saturday night only
 for later buses, see **N1 N2**

Sundays & Bank Holiday Mondays

route number	m1	m1	m1	m2	m1	m1	m2	m1	m2	m1	m2	m1	m2	m1	m2	m1	m2	m1	m2	m1	m2	m1	m2
Poole Bus Station Stand A/B	0430	0500	0525	0530	0540	0555	0610	0625	0640	0655	0710	0725	0740	0755	0810	0820	0830	0837	0845	0852	0900	0907	0914
Lower Parkstone Ashley Cross	0436	0506	0531	▼	0546	0601	▼	0631	▼	0701	▼	0732	▼	0802	▼	0827	▼	0844	▼	0859	▼	0914	▼
Upper Parkstone Co-op	0442	0512	0537	0540	0552	0607	0621	0637	0651	0707	0722	0738	0753	0808	0823	0833	0843	0851	0859	0906	0914	0921	0928
Westbourne County Gates	0448	0518	0543	0546	0559	0614	0628	0644	0658	0714	0729	0745	0800	0815	0830	0840	0850	0858	0906	0913	0921	0928	0935
Bournemouth Square Stand O/P	0456	0526	0552	0555	0608	0623	0637	0653	0707	0723	0738	0754	0809	0824	0839	0850	0900	0908	0916	0924	0932	0939	0946
Boscombe Christchurch Road	▼	▼	▼	0605	▼	▼	0647	▼	0718	▼	0749	▼	0820	▼	0851	▼	0912	▼	0928	▼	0945	▼	0959
Southbourne Crossroads	▼	▼	▼	0612	▼	▼	0655	▼	0726	▼	0758	▼	0829	▼	0900	▼	0921	▼	0938	▼	0955	▼	1009
Bournemouth Station Stand 4	0502	0532	0558	▼	0615	0630	▼	0700	▼	0730	▼	0801	▼	0831	▼	0857	▼	0917	▼	0933	▼	0948	▼
Charminster The Richmond Arms	0507	0537	0603	▼	0620	0635	▼	0705	▼	0735	▼	0806	▼	0836	▼	0903	▼	0923	▼	0939	▼	0954	▼
Castlepoint Castle Lane Stop B	0513	0543	0610	▼	0627	0642	▼	0712	▼	0743	▼	0815	▼	0845	▼	0912	▼	0932	▼	0948	▼	1003	▼
Royal Bournemouth Hospital	0517	0547	0615	▼	0632	0647	▼	0717	▼	0748	▼	0820	▼	0850	▼	0917	▼	0937	▼	0953	▼	1009	▼

continues below

route number	m1	m2	m1	m2	m1	m2	m1	m2	m1	m2	m1	m2	m1	m2	m1	m2	m1	m2	m1	m2	m1	m2	m1				
Poole Bus Station Stand A/B	0919	0926	0931	0938	0943	0949	0954	00	05	12	17	24	29	36	41	48	53	1600	1605	1612	1617	1624	1629	1636	1641	1648	1653
Lower Parkstone Ashley Cross	0926	▼	0938	▼	0950	▼	1001	▼	13	▼	25	▼	37	▼	49	▼	01	▼	1613	▼	1625	▼	1637	▼	1649	▼	1701
Upper Parkstone Co-op	0934	0940	0946	0952	0958	1003	1009	15	21	27	33	39	45	51	57	03	09	1615	1621	1627	1633	1639	1645	1651	1657	1703	1709
Westbourne County Gates	0942	0948	0954	1000	1006	1012	1018	24	30	36	42	48	54	00	06	12	18	1624	1630	1636	1642	1648	1654	1700	1706	1712	1718
Bournemouth Square Stand O/P	0953	0959	1006	1012	1018	1024	1030	36	42	48	54	00	06	12	18	24	30	1636	1642	1648	1654	1700	1706	1712	1718	1724	1730
Boscombe Christchurch Road	▼	1012	▼	1025	▼	1037	▼	50	▼	02	▼	14	▼	26	▼	38	▼	1650	▼	1702	▼	1714	▼	1726	▼	1738	▼
Southbourne Crossroads	▼	1022	▼	1035	▼	1048	▼	01	▼	13	▼	25	▼	37	▼	49	▼	1701	▼	1713	▼	1725	▼	1737	▼	1749	▼
Bournemouth Station Stand 4	1002	1015	▼	1027	▼	1039	▼	51	▼	03	▼	15	▼	27	▼	39	▼	1651	▼	1703	▼	1715	▼	1727	▼	1739	
Charminster The Richmond Arms	1008	1021	▼	1034	▼	1046	▼	58	▼	10	▼	22	▼	34	▼	46	▼	1658	▼	1710	▼	1722	▼	1734	▼	1746	
Castlepoint Castle Lane Stop B	1018	1032	▼	1045	▼	1057	▼	09	▼	21	▼	33	▼	45	▼	57	▼	1708	▼	1720	▼	1732	▼	1744	▼	1756	
Royal Bournemouth Hospital	1024	1038	▼	1051	▼	1103	▼	15	▼	27	▼	39	▼	51	▼	03	▼	1714	▼	1726	▼	1738	▼	1750	▼	1802	

continues below

Sundays & Bank Holiday Mondays

route number	m2	m1	m2	m1	m2	m1	m2	m1	m2	m1	m2	m1	m2	m1	m2	m1	m2	m1	m2	m1	m2	m1	m2
Poole Bus Station Stand A/B	1700	1705	1713	1720	1728	1735	1743	1750	1758	1805	1813	1820	1830	1840	1850	1900	1910	1920	1930	1940	1950	2000	2010
Lower Parkstone Ashley Cross	▼	1713	▼	1727	▼	1742	▼	1757	▼	1812	▼	1827	▼	1847	▼	1907	▼	1927	▼	1947	▼	2007	▼
Upper Parkstone Co-op	1715	1721	1728	1735	1742	1750	1757	1805	1812	1820	1827	1835	1844	1854	1904	1914	1924	1934	1944	1954	2004	2014	2024
Westbourne County Gates	1724	1730	1737	1744	1751	1759	1806	1814	1821	1829	1836	1844	1853	1902	1912	1922	1932	1942	1952	2002	2012	2022	2032
Bournemouth Square Stand O/P	1736	1742	1748	1755	1802	1810	1817	1825	1832	1840	1847	1855	1904	1913	1923	1933	1943	1953	2003	2013	2023	2033	2043
Boscombe Christchurch Road	1750	▼	1802	▼	1816	▼	1831	▼	1846	▼	1901	▼	1918	▼	1937	▼	1956	▼	2016	▼	2036	▼	2056
Southbourne Crossroads	1801	▼	1813	▼	1825	▼	1840	▼	1855	▼	1910	▼	1927	▼	1946	▼	2005	▼	2025	▼	2045	▼	2105
Bournemouth Station Stand 4	1751	1803	▼	1818	▼	1833	▼	1848	▼	1903	▼	1919	▼	1941	▼	2001	▼	2021	▼	2041	▼	2101	▼
Charminster The Richmond Arms	1758	1810	▼	1824	▼	1839	▼	1854	▼	1909	▼	1927	▼	1947	▼	2007	▼	2027	▼	2047	▼	2107	▼
Castlepoint Castle Lane Stop B	1808	1820	▼	1834	▼	1848	▼	1903	▼	1918	▼	1936	▼	1956	▼	2016	▼	2036	▼	2056	▼	2116	▼
Royal Bournemouth Hospital	1814	1826	▼	1840	▼	1854	▼	1909	▼	1924	▼	1942	▼	2002	▼	2022	▼	2042	▼	2102	▼	2112	▼

continues below

route number	m1	m2	m1	m2	m1	m2	m1	m2	m1	m2	m1	m2	m1	m2	m1	m2	m1
Poole Bus Station Stand A/B	2025	2040	2055	2110	2125	2140	2155	2210	2225	2240	2255	2310	2325	2340	2355	0010	0030
Lower Parkstone Ashley Cross	2032	▼	2102	▼	2132	▼	2202	▼	2232	▼	2302	▼	2332	▼	0002	▼	0036
Upper Parkstone Co-op	2038	2053	2108	2122	2137	2152	2207	2222	2237	2252	2307	2322	2337	2352	0007	0022	0040
Westbourne County Gates	2046	2100	2115	2129	2144	2159	2214	2228	2243	2258	2313	2328	2343	2358	0013	0028	0046
Bournemouth Square Stand O/P	2057	2110	2125	2138	2153	2208	2223	2238	2253	2308	2323	2338	2353	0008	0023	0038	0053
Boscombe Christchurch Road	▼	2123	▼	2151	▼	2221	▼	2250	▼	2320	▼	2350	▼	0020	▼	0050	▼
Southbourne Crossroads	▼	2132	▼	2200	▼	2230	▼	2258	▼	2328	▼	2358	▼	0027	▼	0057	▼
Bournemouth Station Stand 4	2105	2133	▼	2201	▼	2231	▼	2301	▼	2331	▼	0001	▼	0030	▼	0100	▼
Charminster The Richmond Arms	2111	2139	▼	2207	▼	2236	▼	2306	▼	2336	▼	0006	▼	0035	▼	0105	▼
Castlepoint Castle Lane Stop B	2119	2147	▼	2215	▼	2244	▼	2314	▼	2344	▼	0014	▼	0042	▼	0112	▼
Royal Bournemouth Hospital	2125	2152	▼	2220	▼	2248	▼	2318	▼	2348	▼	0018	▼	0046	▼	0116	▼


Mondays to Fridays except Public Holidays

route number	m2	m1	m2	m1	m1	m2	m1	m2	m1	m2	m1	m2	m1	m2	m1	m2	m1	m2	m1	m2	m1	m2	m1	m2	
Royal Bournemouth Hospital B					0502	0522	0542	0555	0607	0617	0625	0632												0642	
Castlepoint Hamblin Way Stop C	0420		0448		0508	0528	0548	0602	0614	0624	0632	0639	0645	0652											
Charminster The Richmond Arms	0429		0457		0517	0537	0557	0611	0624	0634	0642	0649	0656	0703											
Bournemouth Station Stand 5	0435		0503		0523	0543	0603	0617	0630	0640	0648	0655	0702	0710											
Southbourne Crossroads					0515	0535	0554	0608	0619	0627	0634	0641	0648												
Boscombe Bus Station Stand A	0419		0449		0527	0547	0606	0620	0631	0640	0647	0654	0701												
Bournemouth Square Stand V	0430	0445	0500	0510	0530	0540	0550	0600	0610	0619	0626	0633	0639	0644	0649	0653	0657	0700	0704	0707	0711	0715	0717	0719	0719
Westbourne County Gates	0436	0451	0507	0517	0537	0547	0557	0607	0617	0626	0633	0640	0646	0651	0656	0700	0704	0707	0711	0715	0719	0724	0728	0733	0738
Upper Parkstone Co-op	0442	0457	0513	0523	0543	0553	0603	0613	0623	0632	0639	0647	0653	0658	0704	0708	0712	0715	0719	0724	0728	0732	0736	0741	0746
Lower Parkstone Ashley Cross		0502	0528		0548	0567	0608	0628	0644	0658	0710	0718	0726	0736	0746										
Poole Bus Station	0454	0510	0525	0537	0557	0606	0617	0626	0637	0645	0653	0700	0707	0711	0720	0721	0729	0737	0739	0747	0749	0757			

starts from Southbourne Grand Avenue

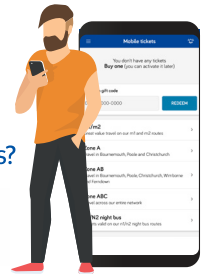
starts from Cooper Dean

get more value from your app ticket!



an **m1 m2** app ticket is also valid on these parallel services?

- route 1a between Bournemouth & Pokesdown Station
- routes 1b 1c between Bournemouth & Southbourne Crossroads
- routes 5 5a between Bournemouth & Charminster, Richmond Arms



continues below

Mondays to Fridays except Public Holidays

route number	m1	m2	m1	m2	m1	m2	m1	m2	m1	m2	m1	m2	m1	m2	m1	m2	m1	m2	m1	m2	m1	m2	
Royal Bournemouth Hospital B	1823	1835	1847	1900	1912	1927	1942	2000	2020	2040	2100												
Castlepoint Hamblin Way Stop C	1834	1844	1856	1908	1920	1935	1950	2007	2027	2047	2107												
Charminster The Richmond Arms	1845	1855	1907	1919	1931	1946	2001	2018	2038	2058	2118												
Bournemouth Station Stand 5	1853	1903	1915	1927	1939	1953	2008	2025	2045	2105	2125												
Southbourne Crossroads		1839	1850	1902	1915	1928	1943	1958	2017	2037	2057	2117											
Boscombe Bus Station Stand A		1852	1903	1915	1927	1940	1955	2010	2029	2049	2109	2129											
Bournemouth Square Stand V	1903	1908	1913	1919	1925	1931	1937	1943	1949	1956	2003	2011	2018	2026	2035	2045	2055	2105	2115	2125	2135	2145	
Westbourne County Gates	1911	1916	1921	1927	1933	1939	1945	1951	1957	2004	2011	2019	2026	2034	2043	2053	2103	2113	2123	2133	2143	2153	
Upper Parkstone Co-op	1919	1924	1929	1935	1941	1947	1953	1959	2005	2011	2018	2025	2032	2040	2049	2059	2109	2119	2129	2139	2149	2159	
Lower Parkstone Ashley Cross	1925	1935	1947	1959	2011	2024	2037	2054	2114	2134	2154												
Poole Bus Station	1934	1937	1944	1948	1956	2000	2008	2012	2020	2024	2033	2038	2046	2053	2103	2112	2123	2132	2143	2152	2203	2212	

route number	m1	m2	m1	m2	m1	m2	m1	m2	m1	m2	m1	m2	
Royal Bournemouth Hospital B	2120	2145	2215	2247	2317	2351	0026						
Castlepoint Hamblin Way Stop C	2127	2152	2222	2253	2323	2356	0031						
Charminster The Richmond Arms	2138	2203	2233	2303	2333	0005	0040						
Bournemouth Station Stand 5	2145	2210	2240	2310	2340	0011	0046						
Southbourne Crossroads		2138	2208	2238	2310	2340	0010						
Boscombe Bus Station Stand A		2149	2219	2249	2321	2351	0021						
Bournemouth Square Stand V	2155	2205	2220	2235	2250	2305	2320	2335	2350	0005	0020	0035	0055
Westbourne County Gates	2203	2213	2228	2243	2258	2313	2328	2342	2357	0012	0027	0042	0102
Upper Parkstone Co-op	2209	2219	2234	2249	2304	2319	2334	2348	0003	0018	0033	0048	0108
Lower Parkstone Ashley Cross	2214	2239	2309	2339	0008	0038	0113						
Poole Bus Station	2223	2231	2247	2301	2317	2330	2346	2359	0015	0029	0045	0059	0120



Saturdays

route number	m1	m2	m1	m1	m2	m1	m2	m1	m2	m1	m2	m1	m2	m1	m2	m1	m2	m1	m2	m1	m2	m1	m2	
Royal Bournemouth Hospital B				0524		0554		0622		0647		0705		0720		0735		0750		0805		0817		
Castlepoint Hamblin Way Stop C	0420		0500		0530		0600		0629		0653		0712		0727		0742		0757		0812		0824	
Charminster The Richmond Arms	0429		0509		0539		0609		0639		0703		0722		0737		0752		0807		0822		0835	
Bournemouth Station Stand 5	0435		0515		0545		0615		0645		0709		0728		0744		0759		0814		0829		0842	
Southbourne Crossroads					0545		0615		0642		0702		0719		0734		0749		0804		0818		0830	
Boscombe Bus Station Stand A		0449			0556		0626		0654		0714		0732		0747		0802		0817		0831		0843	
Bournemouth Square Stand V	0445	0500	0524	0554	0609	0624	0639	0654	0708	0718	0728	0738	0747	0754	0802	0809	0817	0824	0832	0839	0846	0852	0858	
Westbourne County Gates	0451	0507	0531	0601	0616	0631	0646	0701	0715	0725	0735	0745	0755	0802	0810	0817	0825	0832	0840	0847	0854	0900	0906	
Upper Parkstone Co-op	0457	0513	0537	0607	0622	0637	0652	0707	0722	0732	0742	0752	0802	0809	0817	0824	0832	0839	0847	0854	0901	0907	0913	
Lower Parkstone Ashley Cross	0502		0542	0612		0642		0713		0738		0758		0815		0830		0845		0900		0913		
Poole Bus Station	0510	0525	0550	0620	0634	0650	0704	0722	0735	0747	0755	0807	0815	0824	0830	0839	0845	0854	0900	0909	0914	0922	0926	

starts from Southbourne Grand Avenue

starts from Cooper Dean

continues below

N1 N2
Friday & Saturday night only



nightbus

Saturdays

route number	m1	m2	m1	m2	m1	m2	m1	m2	m1	m2	m1	m2	m1	m2	m1	m2	m1	m2	m1	m2	m1	m2	m1		
Royal Bournemouth Hospital B	0828		0839				1744		1754		1804		1814		1824		1835		1847		1900		1912		1927
Castlepoint Hamblin Way Stop C	0836		0847				1754		1804		1814		1824		1834		1844		1856		1908		1920		1935
Charminster The Richmond Arms	0847		0858				1805		1815		1825		1835		1845		1855		1907		1919		1931		1946
Bournemouth Station Stand 5	0854		0905				1813		1823		1833		1843		1853		1903		1915		1927		1939		1953
Southbourne Crossroads		0842		0851				1759		1809		1819		1829		1839		1850		1902		1915		1928	
Boscombe Bus Station Stand A		0855		0904				1812		1822		1832		1842		1852		1903		1915		1927		1940	
Bournemouth Square Stand V	0904	0910	0915	0920			1824	1829	1834	1839	1844	1849	1854	1859	1904	1909	1914	1920	1926	1932	1938	1944	1950	1957	2004
Westbourne County Gates	0912	0918	0923	0928			1833	1838	1843	1848	1853	1858	1903	1908	1913	1918	1923	1928	1934	1940	1946	1952	1958	2005	2012
Upper Parkstone Co-op	0919	0925	0930	0936			1841	1846	1851	1856	1901	1906	1911	1916	1921	1926	1931	1936	1942	1948	1954	2000	2006	2012	2019
Lower Parkstone Ashley Cross	0925		0936				1847		1857		1907		1917		1927		1937		1948		2000		2012		2025
Poole Bus Station	0934	0938	0946	0950			1857	1859	1906	1909	1916	1919	1926	1929	1936	1939	1946	1949	1957	2001	2009	2013	2021	2025	2034

then every 8-10 mins until

then every 4-5 mins until

continues below

route number	m2	m1	m2	m1	m2	m1	m2	m1	m2	m1	m2	m1	m2	m1	m2	m1	m2	m1	m2	m1	m2	m1		
Royal Bournemouth Hospital B		1942		2000		2020		2040		2100		2120		2145		2215		2247		2317		2351		0026
Castlepoint Hamblin Way Stop C		1950		2007		2027		2047		2107		2127		2152		2222		2253		2323		2356		0031
Charminster The Richmond Arms		2001		2018		2038		2058		2118		2138		2203		2233		2303		2333		0005		0040
Bournemouth Station Stand 5		2008		2025		2045		2105		2125		2145		2210		2240		2310		2340		0011		0046
Southbourne Crossroads	1943		1958		2017		2037		2057		2117		2138		2208		2238		2310		2340		0010	
Boscombe Bus Station Stand A	1955		2010		2029		2049		2109		2129		2149		2219		2249		2321		2351		0021	
Bournemouth Square Stand V	2012	2019	2027	2036	2045	2055	2105	2115	2125	2135	2145	2155	2205	2220	2235	2250	2305	2320	2335	2350	0005	0020	0035	0055
Westbourne County Gates	2020	2027	2035	2044	2053	2103	2113	2123	2133	2143	2153	2203	2213	2228	2243	2258	2313	2328	2343	2358	0012	0027	0042	0102
Upper Parkstone Co-op	2026	2033	2041	2050	2059	2109	2119	2129	2139	2149	2159	2209	2219	2234	2249	2304	2319	2334	2349	0004	0018	0033	0048	0108
Lower Parkstone Ashley Cross		2039		2056		2114		2134		2154		2214		2239		2309		2339		0009		0038		0113
Poole Bus Station	2039	2048	2054	2105	2112	2123	2132	2143	2152	2203	2212	2223	2231	2248	2301	2317	2330	2346	0000	0016	0029	0045	0059	0120

for later buses, see **N1 N2**

Sundays & Bank Holiday Mondays

route number	m1	m2	m1	m1	m2	m1	m2	m1	m2	m1	m2	m1	m2	m1	m2	m1	m2	m1	m2	m1	m2	m1	m2
Royal Bournemouth Hospital B				0524		0554		0624		0652		0720		0738		0757		0817		0834		0848	
Castlepoint Hamblin Way Stop C	0420		0500	0530		0600		0630		0658		0726		0744		0803		0823		0842		0857	
Charminster The Richmond Arms	0429		0509	0539		0609		0639		0707		0735		0754		0813		0833		0853		0908	
Bournemouth Station Stand 5	0435		0515	0545		0615		0645		0714		0742		0801		0820		0840		0900		0916	
Southbourne Crossroads					0545		0615		0645		0711		0734		0754		0814		0834		0852		0907
Boscombe Bus Station Stand A		0449			0556		0626		0656		0723		0746		0806		0826		0846		0905		0920
Bournemouth Square Stand V	0445	0500	0524	0554	0609	0624	0639	0654	0709	0723	0737	0750	0800	0810	0820	0830	0840	0850	0900	0910	0919	0927	0935
Westbourne County Gates	0451	0507	0531	0601	0616	0631	0646	0701	0716	0730	0744	0757	0808	0818	0828	0838	0848	0858	0908	0918	0927	0935	0943
Upper Parkstone Co-op	0457	0513	0537	0607	0622	0637	0652	0707	0722	0737	0751	0804	0815	0825	0835	0845	0855	0905	0915	0925	0935	0944	0952
Lower Parkstone Ashley Cross	0502		0542	0612		0642		0712		0742		0809		0830		0850		0910		0930		0950	
Poole Bus Station	0510	0525	0550	0620	0634	0650	0704	0720	0734	0750	0803	0818	0828	0839	0848	0859	0908	0919	0928	0939	0948	0959	1005

starts from Southbourne Grand Avenue

starts from Cooper Dean

route number	m1	m2	m1	m2	m1	m2	m1	m2	m1	m2	m1	m2	m1	m2	m1	m2	m1	m2	m1	m2	m1	m2	m1	m2		
Royal Bournemouth Hospital B	0902		0915		0927		0939		0951		01	13	25	37	49		1601		1613		1625					
Castlepoint Hamblin Way Stop C	0911		0924		0936		0948		1000		11	23	35	47	59		1611		1623		1635					
Charminster The Richmond Arms	0923		0936		0948		1000		1012		23	35	47	59	11		1623		1635		1647					
Bournemouth Station Stand 5	0931		0944		0956		1008		1020		31	43	55	07	19		1631		1643		1655					
Southbourne Crossroads		0919		0931		0943		0955		07	19	31	43	55		1607		1619		1631		1643				
Boscombe Bus Station Stand A		0933		0945		0957		1009		21	33	45	57	09		1621		1633		1645		1657				
Bournemouth Square Stand V	0942	0949	0956	1002	1008	1014	1020	1026	1032	38	44	50	56	02	08	14	20	26	32	1638	1644	1650	1656	1702	1708	1714
Westbourne County Gates	0950	0958	1005	1012	1018	1024	1030	1036	1042	48	54	00	06	12	18	24	30	36	42	1648	1654	1700	1706	1712	1718	1724
Upper Parkstone Co-op	1000	1008	1015	1022	1028	1034	1040	1046	1052	58	04	10	16	22	28	34	40	46	52	1658	1704	1710	1716	1722	1728	1734
Lower Parkstone Ashley Cross	1006		1021		1034		1046		1058	10	22	34	46	58		1710		1722		1734						
Poole Bus Station	1016	1022	1031	1036	1044	1048	1056	1100	1108	12	20	24	32	36	44	48	56	00	08	1712	1720	1724	1732	1736	1744	1748

then at these mins

until

Sundays & Bank Holiday Mondays

route number	m1	m2	m1	m2	m1	m2	m1	m2	m1	m2	m1	m2	m1	m2	m1	m2	m1	m2	m1	m2	m1	m2	m1	m2
Royal Bournemouth Hospital B	1637		1650		1703		1716		1730		1747		1807		1827		1848		1910		1930		1950	
Castlepoint Hamblin Way Stop C	1647		1700		1713		1726		1739		1755		1815		1835		1856		1917		1937		1957	
Charminster The Richmond Arms	1659		1712		1724		1737		1750		1806		1826		1846		1907		1928		1948		2008	
Bournemouth Station Stand 5	1707		1720		1732		1745		1758		1814		1834		1854		1914		1935		1955		2015	
Southbourne Crossroads		1655		1708		1720		1733		1748		1807		1827		1847		1908		1928		1950		
Boscombe Bus Station Stand A		1709		1721		1733		1746		1801		1819		1839		1859		1919		1939		2001		
Bournemouth Square Stand V	1720	1726	1732	1738	1744	1750	1756	1802	1809	1817	1825	1835	1845	1855	1905	1915	1925	1935	1945	1955	2005	2015	2025	
Westbourne County Gates	1730	1735	1741	1747	1753	1759	1804	1810	1817	1825	1833	1843	1853	1903	1913	1923	1933	1943	1953	2003	2013	2023	2033	
Upper Parkstone Co-op	1740	1745	1751	1756	1801	1807	1812	1818	1825	1833	1841	1851	1901	1910	1920	1930	1940	1949	1959	2009	2019	2029	2039	
Lower Parkstone Ashley Cross	1746		1757		1807		1818		1831		1847		1907		1926		1946		2005		2024		2044	
Poole Bus Station	1756	1759	1806	1810	1816	1821	1827	1832	1840	1847	1856	1905	1916	1923	1935	1943	1955	2002	2014	2022	2033	2042	2053	

route number	m2	m1	m2	m1	m2	m1	m2	m1	m2	m1	m2	m1	m2	m1	m2	m1	m2	m1
Royal Bournemouth Hospital B		2015		2045		2115		2145		2218		2251		2321		2351		0021
Castlepoint Hamblin Way Stop C		2022		2052		2122		2152		2224		2256		2326		2356		0026
Charminster The Richmond Arms		2033		2103		2133		2203		2234		2305		2335		0005		0035
Bournemouth Station Stand 5		2040		2110		2140		2210		2240		2311		2341		0011		0041
Southbourne Crossroads	2010		2040		2110		2140		2210		2240		2310		2340		0010	
Boscombe Bus Station Stand A	2021		2051		2121		2151		2221		2251		2321		2351		0021	
Bournemouth Square Stand V	2035	2050	2105	2120	2135	2150	2205	2220	2235	2250	2305	2320	2335	2350	0005	0020	0035	0050
Westbourne County Gates	2043	2058	2113	2128	2143	2158	2213	2228	2243	2257	2312	2327	2342	2357	0012	0027	0042	0057
Upper Parkstone Co-op	2049	2104	2119	2134	2149	2204	2219	2234	2249	2303	2318	2333	2348	0003	0018	0033	0048	0103
Lower Parkstone Ashley Cross		2109		2139		2209		2239		2308		2338		0008		0038		0108
Poole Bus Station	2102	2118	2132	2148	2202	2218	2231	2247	2300	2316	2329	2345	2359	0015	0029	0045	0059	0115

continues below

continues below

continues below

Friday & Saturday Nights

route number	N2	N1	N2	N1	N2	N1	N2
Poole Bus Station Stand O	0100	0130	0200	0230	0300	0330	0400
Lower Parkstone Ashley Cross	▼	0136	▼	0236	▼	0336	▼
Upper Parkstone Co-op	0111	0141	0211	0241	0311	0341	0411
Westbourne County Gates	0117	0147	0217	0247	0317	0347	0417
Bournemouth Square Stand O/P	0125	0155	0225	0255	0325	0355	0425
Boscombe Christchurch Road	0135	▼	0235	▼	0335	▼	0435
Southbourne Crossroads	0141	▼	0241	▼	0341	▼	0441
Tuckton Bridge	0143	▼	0243	▼	0343	▼	0443
Christchurch High Street	0147	▼	0247	▼	0347	▼	0447
Two Riversmeet Centre	0150	▼	0250	▼	0350	▼	0450
Bournemouth Station Stand 4		0201		0301		0401	
Charminster The Richmond Arms		0206		0306		0406	
Castlepoint Castle Lane Stop B		0213		0313		0413	
Royal Bournemouth Hospital		0217		0317		0417	


Friday & Saturday Nights

route number	N2	N1	N2	N1	N2	N1	N2
Royal Bournemouth Hospital B		0129		0229		0329	
Castlepoint Hamblin Way Stop C		0133		0233		0333	
Charminster The Richmond Arms		0140		0240		0340	
Bournemouth Station Stand 5		0145		0245		0345	
Two Riversmeet Centre	0054	▼	0154	▼	0254	▼	0354
Christchurch High Street	0057	▼	0157	▼	0257	▼	0357
Tuckton Bridge	0100	▼	0200	▼	0300	▼	0400
Southbourne Crossroads	0103	▼	0203	▼	0303	▼	0403
Boscombe Bus Station Stand A	0112	▼	0212	▼	0312	▼	0412
Bournemouth Square Stand V	0125	0155	0225	0255	0325	0355	0425
Westbourne County Gates	0131	0201	0231	0301	0331	0401	0431
Upper Parkstone Co-op	0137	0207	0237	0307	0337	0407	0437
Lower Parkstone Ashley Cross	▼	0212	▼	0312	▼	0412	▼
Poole Bus Station	0146	0219	0246	0319	0346	0419	0446

from **Bournemouth Square**

N1 buses towards **Castlepoint & Royal Bournemouth Hospital** go from **Stand P**

N2 buses towards **Christchurch** go from **Stand O**



Friday & Saturday nights only

N1

N2

nightbus
is back!

