









**Mondays to Fridays**

	Route number	9A	9	9	9A	9	9A		9	9A	9	9	9A	9	9A		
		SHol	Sch								Sch	SHol					
 <b>Warrington Interchange</b>	0635	0702	0702	0920	1020	1120			1220	1320	1420	1420	1420	1535	1635	1735	
 <b>Warrington Bank Quay Station</b>	0637	0704	0704	0922	1022	1122			1222	1322	1422	1422	1422	1537	1637	1737	
<b>Stockton Heath Victoria Sq</b>	0645	0716	0716	0932	1032	1132			1232	1332	1432	1432	1432	1550	1651	1751	
<b>London Bridge</b>	0647	0718	0718	0934	1034	1134			1234	1334	1436	1436	1436	1552	1653	1753	
<b>Stretton Cat and Lion</b>	0652	0723	0723	0939	1039	1139			1239	1339	1443	1443	1443	1559	1659	1758	
<b>Antrobus Post Office</b>	0658	0730	0730	0945	▼	1145			▼	1345	▼	▼	▼	1605	▼	1804	
<b>Comberbach Spinner &amp; Bergamot</b>	0704	0740	0740	0951	1048	1151			1248	1351	1452	1452	1452	1611	1709	1810	
<b>Anderton Post Office</b>	0708	▼	▼	0955	▼	1155			▼	1355	▼	▼	▼	1615	▼	1814	
<b>Barnton Townfield Ln Library</b>	0713	▼	▼	1000	▼	1200			▼	1400	▼	▼	▼	1620	▼	1819	
<b>Winnington Park Road</b>	0719	▼	▼	1006	▼	1206			▼	1406	▼	▼	▼	1626	▼	1825	
<b>Great Budworth Northwich Rd</b>	▼	0744	0744	▼	1052	▼			1252	▼	1456	1456	1456	1617	1713	▼	
<b>Wincham Church St School</b>	▼	0748	0748	▼	1056	▼			1256	▼	1500	1500	1500	1617	1717	▼	
 <b>Lostock Gralam Townshend Rd</b>	▼	0753	0753	▼	1059	▼			1259	▼	1503	1503	1503	1621	1721	▼	
 <b>Northwich Tesco for Rlwy Stn</b>	▼	0800	0800	▼	1105	▼			1305	▼	1509	1509	1509	1628	1728	▼	
<b>Northwich Watling Street</b>	0725	0808	0832	1013	1113	1213			1313	1413	-	-	-	1523	1633	1738	1832

**Saturdays**

	Route number	9A	9	9A	9	9A	9		9A	9	9A	9	9A
 <b>Warrington Interchange</b>	0720	0820	0920	1020	1120	1220			1320	1420	1520	1620	1720
 <b>Warrington Bank Quay Station</b>	0722	0822	0922	1022	1122	1222			1322	1422	1522	1622	1722
<b>Stockton Heath Victoria Sq</b>	0732	0832	0932	1032	1132	1232			1332	1432	1532	1632	1732
<b>London Bridge</b>	0734	0834	0934	1034	1134	1234			1334	1434	1534	1634	1734
<b>Stretton Cat and Lion</b>	0739	0839	0939	1039	1139	1239			1339	1439	1539	1639	1739
<b>Antrobus Post Office</b>	0745	▼	0945	▼	1145	▼			1345	▼	1545	▼	1745
<b>Comberbach Spinner &amp; Bergamot</b>	0751	0848	0951	1048	1151	1248			1351	1448	1551	1648	1751
<b>Anderton Post Office</b>	▼	0852	▼	1052	▼	1252			▼	1452	▼	1652	▼
<b>Barnton Townfield Ln Library</b>	▼	0856	▼	1056	▼	1256			▼	1456	▼	1656	▼
<b>Winnington Park Road</b>	▼	0859	▼	1059	▼	1259			▼	1459	▼	1659	▼
<b>Great Budworth Northwich Rd</b>	▼	0905	▼	1105	▼	1305			▼	1505	▼	1705	▼
<b>Wincham Church St School</b>	0755	▼	0955	▼	1155	▼			1355	▼	1555	▼	1755
 <b>Lostock Gralam Townshend Rd</b>	0800	▼	1000	▼	1200	▼			1400	▼	1600	▼	1800
 <b>Northwich Tesco for Rlwy Stn</b>	0806	▼	1006	▼	1206	▼			1406	▼	1606	▼	1806
<b>Northwich Watling Street</b>	0813	0913	1013	1113	1213	1313			1413	1513	1613	1713	1813

**Barnton landslip diversion**

Buses run as the normal route to Marbury Road/New Road - Anderton Boat Lift - then Hough Lane, Lydyett Lane, Elmwood Road, Laurel Close and Townfield Lane to Beech Lane and then as the normal route to Northwich.

On the front of the buses, either **CAT9** or **9A** will be shown.

**Sch** School days only.

**SHol** School holidays only.

- After Tesco runs via Northwich Memorial Hall (0808), Sir John Deane's College (0813) and London Road (0822).
- ▼ On Schooldays runs via Northwich Memorial Hall (1514) terminates at The County High School, Leftwich (1522) and not Northwich Watling Street.

**Mondays to Fridays**

Route number 9 9A 9 9A 9 9A 9 9 9 9A 9

	0729	0837	1020	1120	1220	1320	1420	1545	1700	1745	1840
<b>Northwich</b> Watling Street	0729	0837	1020	1120	1220	1320	1420	1545	1700	1745	1840
<b>Northwich</b> Tesco for Rlwy Stn	0734	▼	1026	▼	1226	▼	1426	1550	1705	▼	1846
<b>Lostock Gralam</b> Townshend Rd	0739	▼	1031	▼	1231	▼	1431	1555	1710	▼	1851
<b>Wincham</b> Church St School	0743	▼	1035	▼	1235	▼	1435	1559	1714	▼	1855
<b>Winnington</b> Park Road	▼	0843	▼	1126	▼	1326	▼	1526	▼	1750	▼
<b>Great Budworth</b> Northwich Rd	0748	▼	1040	▼	1240	▼	1440	1604	1719	▼	1900
<b>Barnton</b> Townfield Ln Library	▼	0849	▼	1132	▼	1332	▼	1532	▼	1756	▼
<b>Anderton</b> Post Office	▼	0853	▼	1136	▼	1336	▼	1536	▼	1801	▼
<b>Comberbach</b> Spinner & Bergamot	0752	0858	1044	1141	1244	1341	1444	1608	1723	1806	1904
<b>Antrobus</b> Post Office	0757	0904	▼	1147	▼	1347	▼	1616	1729	1810	▼
<b>Stretton</b> Cat and Lion	0806	0913	1055	1155	1255	1355	1455	1622	1734	1818	1914
<b>Stockton Heath</b> Victoria Sq	0813	0922	1102	1202	1302	1402	1502	1634	1744	1823	1919
<b>Warrington</b> Bank Quay Station	0822	0931	1111	1211	1311	1411	1511	1644	1754	1832	1928
<b>Warrington</b> Interchange	0826	0935	1115	1215	1315	1415	1515	1650	1800	1837	1932

**Saturdays**

Route number 9 9A 9 9A 9 9A 9 9A 9 9A 9

	0820	0920	1020	1120	1220	1320	1420	1520	1620	1720	1820
<b>Northwich</b> Watling Street	0820	0920	1020	1120	1220	1320	1420	1520	1620	1720	1820
<b>Northwich</b> Tesco for Rlwy Stn	0826	▼	1026	▼	1226	▼	1426	▼	1626	▼	1826
<b>Lostock Gralam</b> Townshend Rd	0831	▼	1031	▼	1231	▼	1431	▼	1631	▼	1831
<b>Wincham</b> Church St School	0835	▼	1035	▼	1235	▼	1435	▼	1635	▼	1835
<b>Winnington</b> Park Road	▼	0926	▼	1126	▼	1326	▼	1526	▼	1726	▼
<b>Great Budworth</b> Northwich Rd	0840	▼	1040	▼	1240	▼	1440	▼	1640	▼	1840
<b>Barnton</b> Townfield Ln Library	▼	0932	▼	1132	▼	1332	▼	1532	▼	1732	▼
<b>Anderton</b> Post Office	▼	0936	▼	1136	▼	1336	▼	1536	▼	1736	▼
<b>Comberbach</b> Spinner & Bergamot	0844	0941	1044	1141	1244	1341	1444	1541	1644	1741	1844
<b>Antrobus</b> Post Office	▼	0947	▼	1147	▼	1347	▼	1547	▼	1747	▼
<b>Stretton</b> Cat and Lion	0855	0955	1055	1155	1255	1355	1455	1555	1655	1755	1855
<b>Stockton Heath</b> Victoria Sq	0902	1002	1102	1202	1302	1402	1502	1602	1702	1802	1902
<b>Warrington</b> Bank Quay Station	0911	1011	1111	1211	1311	1411	1511	1611	1711	1811	1910
<b>Warrington</b> Interchange	0915	1015	1115	1215	1315	1415	1515	1615	1715	1815	1913

**Barnton landslip diversion**  
Buses run as the normal route to Townfield Lane then Laurel Close, Elmwood Road, Lydyett Lane, Hough Lane to Marbury Road/New Road - Anderton Boat Lift and then as the normal route to Warrington.

On the front of the buses, either **CAT9** or **9A** will be shown.

- On Schooldays starts from The County High School, Leftwich (1530) and continues to Northwich, Watling Street.
- Starts from Northwich, Watling Street (1637) then serves Sir John Deane's College (1642) and London Rd, Woodpecker Dr (1644) before returning to Northwich, Watling Street.

**Sch** Schooldays only.  
**SHol** School holidays only.