






**Mondays to Fridays**

Route number 5 5 5 6 6 5 X5 5 6 6 5 5 X5 5 6 X5  
Sch Sch SHol Sch Sch Sch Sch

 <b>Warrington Interchange</b>	0516	0548	0654	0728	0739	0739	0756	0816	0826	0835	0845	0850	0900	0910	0940	1005
 <b>Warrington Bank Quay Station</b>	0518	0550	0656	0730	0741	0741	0758	0818	0828	0837	▶	▶	0902	0912	0942	1007
<b>Knutsford Rd Victoria Park</b>	▼	▼	▼	▼	▼	▼	0808	▼	▼	▼	-	-	0912	▼	▼	1016
<b>Latchford Kingsway South</b>	▼	▼	▼	▼	▼	▼	0811	▼	▼	▼	-	-	0915	▼	▼	1019
<b>Stockton Heath Victoria Sq</b>	0526	0558	0706	0742	0753	0751	▼	0830	0840	0849	-	-	▼	0922	0952	▼
<b>London Bridge</b>	▼	▼	▼	-	-	▼	▼	▼	-	-	-	-	▼	▼	0954	▼
<b>Cobbs Estate Dale Ln</b>	▼	▼	▼	-	-	▼	▼	▼	-	-	-	-	▼	▼	0957	▼
<b>Grappenhall Rd Sandy Ln</b>	0527	0559	0707	-	-	0752	▼	0831	-	-	-	-	▼	0923	▼	▼
<b>Ackers Rd Hilltop Rd</b>	0530	0602	0711	-	-	0756	▼	0835	-	-	-	-	▼	0926	▼	▼
<b>Knutsford Rd Bradshaw Ln</b>	0534	0606	0716	-	-	0801	0815	0840	-	-	-	-	0918	0930	▼	1022
<b>Grappenhall Sandy Ln</b>	▼	▼	▼	-	-	▼	▼	▼	-	-	-	-	▼	▼	1002	▼
<b>Thelwall Pickering Arms</b>	0537	0609	0720	-	-	0805	0819	0844	-	-	-	-	0922	0934	-	1026
<b>Statham Massey Brook Ln</b>	0540	0613	0724	-	-	0809	0823	0848	-	-	-	-	0926	0938	-	1030
<b>Lymm Church</b>	0543	0616	0727	-	-	0812	▼	0851	-	-	-	-	▼	0941	-	▼
<b>Lymm Cross</b>	0545	0618	0729	-	-	0814	0829	0853	-	-	-	-	0931	0943	-	1035
<b>Lymm Church Crouchley Ln</b>	▼	▼	▼	-	-	-	0830	▼	-	-	-	-	0932	▼	-	1036
<b>Broomedge Jolly Thresher</b>	▼	▼	▼	-	-	-	0833	▼	-	-	-	-	0935	▼	-	1039
<b>Warburton Egerton Ave</b>	0553	0626	▼	-	-	-	▼	▼	-	-	-	-	▼	0951	-	▼
<b>Partington Manchester New Rd</b>	0600	0633	0743	-	-	-	▼	0855	-	-	-	-	▼	0959	-	▼
<b>Dunham Massey Rope &amp; Anchor</b>	0608	0641	0753	-	-	-	▼	0905	-	-	-	-	▼	1008	-	▼
<b>Little Bollington Stamford Arms</b>	▼	▼	▼	-	-	-	0837	▼	-	-	-	-	0939	▼	-	1043
<b>Broadheath Primary Sinderland Rd</b>	0615	0648	0802	-	-	-	▼	0914	-	-	-	-	▼	1017	-	▼
<b>Park Road Barry Rise</b>	▼	▼	0812	-	-	-	▼	▼	-	-	-	-	▼	▼	-	▼
   <b>Altrincham Interchange</b>	0622	0655	0822	-	-	-	0855	0925	-	-	-	-	0953	1025	-	1057

 then  
at  
these  
mins

**Sch** Schooldays only      **SHol** School holidays only

- Journey operates direct along Bents Lane between Green Dragon and Saracen's Head not serving Warbuton Village.
- ▶ Continues to Widerspool Causeway 08 minutes after Warrington Interchange.
- ▼ Terminates at Lymm Church 2 minutes later

**Mondays to Fridays**
**Route number 5 6 X5**
**5 6 5 X5 X5 5 6 X5 5 X5 5 5 5**

Route	5	6	X5	5	6	5	X5	X5	5	6	X5	5	X5	5	5	5
<b>Warrington Interchange</b>	10	40	05	1410	1440	1450	1455	1555	1605	1625	1655	1712	1755	1801	1915	2015
<b>Warrington Bank Quay Station</b>	12	42	07	1412	1442	1452	1457	1557	1607	1627	1657	1714	1757	1803	1917	2017
<b>Knutsford Rd Victoria Park</b>	▼	▼	16	▼	▼	▼	1510	1610	▼	▼	1710	▼	1809	▼	▼	▼
<b>Latchford Kingsway South</b>	▼	▼	19	▼	▼	▼	1513	1613	▼	▼	1713	▼	1812	▼	▼	▼
<b>Stockton Heath Victoria Sq</b>	22	52	▼	1422	1452	1502	▼	▼	1621	1641	▼	1728	▼	1817	1925	2025
<b>London Bridge</b>	▼	54	▼	▼	1454	▼	▼	▼	▼	1643	▼	▼	▼	▼	1926	2026
<b>Cobbs Estate Dale Ln</b>	▼	57	▼	▼	1457	▼	▼	▼	▼	1647	▼	▼	▼	▼	1929	2029
<b>Grappenhall Rd Sandy Ln</b>	23	▼	▼	1423	▼	1504	▼	▼	1623	▼	▼	1730	▼	1819	▼	▼
<b>Ackers Rd Hilltop Rd</b>	26	▼	▼	1426	▼	1508	▼	▼	1626	▼	▼	1733	▼	1822	1930	2030
<b>Knutsford Rd Bradshaw Ln</b>	30	▼	22	1430	▼	1512	1518	1618	1631	▼	1718	1738	1817	1827	1934	2034
<b>Grappenhall Sandy Ln</b>	▼	02	▼	▼	1502	▼	▼	▼	▼	1652	▼	▼	▼	▼	▼	▼
<b>Thelwall Pickering Arms</b>	34	-	26	1434	-	1516	1522	1622	1635	-	1722	1742	1821	1831	1937	2037
<b>Statham Massey Brook Ln</b>	38	-	30	1438	-	1520	1526	1626	1639	-	1726	1746	1825	1835	1940	2040
<b>Lymm Church</b>	41	-	▼	1441	-	1536	▼	▼	1642	-	▼	1749	▼	1838	▼	▼
<b>Lymm Cross</b>	43	-	35	1443	-	1538	1532	1631	1644	-	1731	1751	1830	1840	1944	2044
<b>Lymm Church Crouchley Ln</b>	▼	-	36	▼	-	▼	1533	1632	▼	-	1732	▼	1831	▼	-	-
<b>Broome Edge Jolly Thresher</b>	▼	-	39	▼	-	▼	1536	1635	▼	-	1735	▼	1834	▼	-	-
<b>Warburton Egerton Ave</b>	51	-	▼	1451	-	▼	▼	▼	▼	-	▼	▼	▼	1848	-	-
<b>Partington Manchester New Rd</b>	59	-	▼	1459	-	1552	▼	▼	1657	-	▼	1804	▼	1855	-	-
<b>Dunham Massey Rope &amp; Anchor</b>	08	-	▼	1508	-	1610	▼	▼	1707	-	▼	1814	▼	1903	-	-
<b>Little Bollington Stamford Arms</b>	▼	-	43	▼	-	▼	1540	1639	▼	-	1739	▼	1838	▼	-	-
<b>Broadheath Primary Sinderland Rd</b>	17	-	▼	1517	-	1619	▼	▼	1716	-	▼	1823	▼	1912	-	-
<b>Park Road Barry Rise</b>	▼	-	▼	▼	-	▼	▼	▼	▼	-	▼	▼	▼	▼	-	-
<b>Altrincham Interchange</b>	25	-	57	1525	-	1627	1558	1655	1728	-	1755	1831	1854	1920	-	-

**until**
**5 5**

<b>Warrington Interchange</b>	2115	2215
<b>Warrington Bank Quay Station</b>	2117	2217
<b>Knutsford Rd Victoria Park</b>	▼	▼
<b>Latchford Kingsway South</b>	▼	▼
<b>Stockton Heath Victoria Sq</b>	2125	2225
<b>London Bridge</b>	2126	2226
<b>Cobbs Estate Dale Ln</b>	2129	2229
<b>Grappenhall Rd Sandy Ln</b>	▼	▼
<b>Ackers Rd Hilltop Rd</b>	2130	2230
<b>Knutsford Rd Bradshaw Ln</b>	2134	2234
<b>Grappenhall Sandy Ln</b>	▼	▼
<b>Thelwall Pickering Arms</b>	2137	2237
<b>Statham Massey Brook Ln</b>	2140	2240
<b>Lymm Church</b>	▼	▼
<b>Lymm Cross</b>	2144	2244

**Sch** Schooldays only      **SHol** School holidays only

- Journey operates direct along Bents Lane between Green Dragon and Saracen's Head not serving Warburton Village.
- ▶ In Partington runs from Manchester New Rd via Wood Lane - Paintworks (1555) and Oak Road Turning Circle (1600). On Schooldays also serves Lymm, Oughtrington Lane (1531).
- ▼ Terminates at Lymm Church 2 minutes later

**Saturdays**

Route number 5 5 6 5 6 X5

5 6 X5

5 6 X5 5 6 5 6




<b>Warrington Interchange</b>	0705	0735	0740	0810	0840	0905		<b>10</b>	<b>40</b>	<b>05</b>		1610	1640	1705	1710	1740	1810	1830
<b>Warrington Bank Quay Station</b>	0707	0737	0742	0812	0842	0907		<b>12</b>	<b>42</b>	<b>07</b>		1612	1642	1707	1712	1742	1812	1832
<b>Stockton Heath Victoria Sq</b>	0717	0747	0752	0822	0852	▼		<b>22</b>	<b>52</b>	▼		1622	1652	▼	1722	1752	1820	1840
<b>London Bridge</b>	▼	▼	0754	▼	0854	▼		▼	<b>54</b>	▼		▼	1654	▼	▼	1754	1821	1841
<b>Epsom Gardens</b>	▼	▼	▼	▼	▼	▼		▼	▼	▼		▼	▼	▼	▼	▼	▼	1843
<b>Cobbs Estate Dale Ln</b>	▼	▼	0757	▼	0857	▼		▼	<b>57</b>	▼		▼	1657	▼	▼	1757	1824	1847
<b>Grappenhall Sandy Ln</b>	▼	▼	0802	▼	0902	▼		▼	<b>02</b>	▼		▼	1702	▼	▼	1802	▼	-
<b>Knutsford Rd Victoria Park</b>	▼	▼	-	▼	-	0916		▼	-	<b>16</b>		▼	-	1716	▼	-	▼	-
<b>Grappenhall Rd Sandy Ln</b>	0718	0748	-	0823	-	▼		<b>23</b>	-	▼		1623	-	▼	1723	-	▼	-
<b>Latchford Kingsway South</b>	▼	▼	-	▼	-	0919		▼	-	<b>19</b>		▼	-	1719	▼	-	▼	-
<b>Ackers Rd Hilltop Rd</b>	0721	0751	-	0826	-	▼		<b>26</b>	-	▼		1626	-	▼	1726	-	1825	-
<b>Knutsford Rd Bradshaw Ln</b>	0725	0755	-	0830	-	0922	then at these mins	<b>30</b>	-	<b>22</b>	until	1630	-	1722	1730	-	1829	-
<b>Thelwall Pickering Arms</b>	0729	0759	-	0834	-	0926		<b>34</b>	-	<b>26</b>		1634	-	1726	1734	-	1832	-
<b>Statham Massey Brook Ln</b>	0733	0803	-	0838	-	0930		<b>38</b>	-	<b>30</b>		1638	-	1730	1738	-	1835	-
<b>Lymm Church</b>	▼	▼	-	0841	-	▼		<b>41</b>	-	▼		1641	-	▼	▼	-	▼	-
<b>Lymm Cross</b>	0737	0807	-	0843	-	0935		<b>43</b>	-	<b>35</b>		1643	-	1735	1742	-	1839	-
<b>Lymm Church Crouchley Ln</b>	-	-	-	▼	-	0936		▼	-	<b>36</b>		▼	-	1736	-	-	-	-
<b>Broomeedge Jolly Thresher</b>	-	-	-	▼	-	0939		▼	-	<b>39</b>		▼	-	1739	-	-	-	-
<b>Warburton Egerton Ave</b>	-	-	-	0851	-	▼		<b>51</b>	-	▼		1651	-	▼	-	-	-	-
<b>Partington Manchester New Rd</b>	-	-	-	0859	-	▼		<b>59</b>	-	▼		1659	-	▼	-	-	-	-
<b>Dunham Massey Rope &amp; Anchor</b>	-	-	-	0908	-	▼		<b>08</b>	-	▼		1708	-	▼	-	-	-	-
<b>Broadheath Primary Sinderland Rd</b>	-	-	-	0917	-	▼		<b>17</b>	-	▼		1717	-	▼	-	-	-	-
<b>Little Bollington Stamford Arms</b>	-	-	-	▼	-	0943		▼	-	<b>43</b>		▼	-	1743	-	-	-	-
<b>Altrincham Interchange</b>	-	-	-	0925	-	0957		<b>25</b>	-	<b>57</b>		1725	-	1757	-	-	-	-

Route number 5 5 5 5

<b>Warrington Interchange</b>	1915	2015	2115	2215
<b>Warrington Bank Quay Station</b>	1917	2017	2117	2217
<b>Stockton Heath Victoria Sq</b>	1925	2025	2125	2225
<b>London Bridge</b>	1926	2026	2126	2226
<b>Epsom Gardens</b>	▼	▼	▼	▼
<b>Cobbs Estate Dale Ln</b>	1929	2029	2129	2229
<b>Grappenhall Sandy Ln</b>	▼	▼	▼	▼
<b>Knutsford Rd Victoria Park</b>	▼	▼	▼	▼
<b>Grappenhall Rd Sandy Ln</b>	▼	▼	▼	▼
<b>Latchford Kingsway South</b>	▼	▼	▼	▼
<b>Ackers Rd Hilltop Rd</b>	1930	2030	2130	2230
<b>Knutsford Rd Bradshaw Ln</b>	1934	2034	2134	2234
<b>Thelwall Pickering Arms</b>	1937	2037	2137	2237
<b>Statham Massey Brook Ln</b>	1940	2040	2140	2240
<b>Lymm Church</b>	▼	▼	▼	▼
<b>Lymm Cross</b>	1944	2044	2144	2244

Sundays

Route number 5 5 6 5 6 5 6 5 6 5


 <b>Warrington Interchange</b>	0835	0915	0920	0940		<b>20</b>	<b>40</b>		1620	1640	1720	1740
 <b>Warrington Bank Quay Station</b>	0837	0917	0922	0942		<b>22</b>	<b>42</b>		1622	1642	1722	1742
<b>Stockton Heath Victoria Sq</b>	0847	0927	0932	0952		<b>32</b>	<b>52</b>		1632	1652	1732	1752
<b>London Bridge</b>	▼	▼	0933	▼		<b>33</b>	▼		1633	▼	1733	▼
<b>Epsom Gardens</b>	▼	▼	0935	▼		<b>35</b>	▼		1635	▼	1735	▼
<b>Cobbs Estate Dale Ln</b>	▼	▼	0939	▼		<b>39</b>	▼		1639	▼	1739	▼
<b>Grappenhall Sandy Ln</b>	0848	0928	-	0953		-	<b>53</b>		-	1653	-	1753
<b>Ackers Rd Hilltop Rd</b>	0850	0930	-	0955	then	-	<b>55</b>		-	1655	-	1755
<b>Knutsford Rd Bradshaw Ln</b>	0854	0934	-	0959	at these	-	<b>59</b>	until	-	1659	-	1759
<b>Thelwall Pickering Arms</b>	0857	0937	-	1003	mins	-	<b>03</b>		-	1703	-	1802
<b>Statham Massey Brook Ln</b>	0900	0940	-	1006		-	<b>06</b>		-	1706	-	1805
<b>Lymm Church</b>	▼	0944	-	1010		-	<b>10</b>		-	1710	-	1809
<b>Lymm Cross</b>	0904	0945	-	1011		-	<b>11</b>		-	1711	-	1810
<b>Warburton Egerton Ave</b>	-	0951	-	1018		-	<b>18</b>		-	1718	-	1816
<b>Dunham Massey Rope &amp; Anchor</b>	-	-	-	1021		-	<b>21</b>		-	1721	-	-
<b>Broadheath Primary Sinderland Rd</b>	-	-	-	1029		-	<b>29</b>		-	1729	-	-
  <b>Altrincham Interchange</b>	-	-	-	1037		-	<b>37</b>		-	1737	-	-

▼ Terminates at Lymm Church 2 minutes later

**Mondays to Fridays**

Route number 5 5 5 6 5 5 X5 6 5 X5 6 5 X5 6 5  
Sch






 Altrincham Interchange	-	0623	0701	-	-	0830	0905	-	0930	05	-	30	1405	-	1430	
Broadheath Primary Sinderland Rd	-	0631	0708	-	-	0839	▼	-	0937	▼	-	37	▼	-	1437	
Dunham Massey Rope & Anchor	-	0638	0715	-	-	0846	▼	-	0944	▼	-	44	▼	-	1444	
Partington Manchester New Rd	-	0645	0725	-	-	0854	▼	-	0952	▼	-	52	▼	-	1452	
Warburton Egerton Ave	-	0653	▼	-	-	▼	▼	-	1001	▼	-	01	▼	-	1501	
Little Bollington Stamford Arms	-	▼	▼	-	-	▼	0918	-	▼	18	-	▼	1418	-	▼	
Broome Edge Jolly Thresher	-	▼	▼	-	-	▼	0922	-	▼	22	-	▼	1422	-	▼	
Lymm Cross	0613	0705	0748	-	0817	0907	0929	-	1009	29	-	09	1429	-	1509	
Lymm Church	0614	0706	0758	-	0823	0908	0930	-	1010	30	-	10	1430	-	1510	
Statham Massey Brook Ln	0617	0709	0801	-	0826	0911	0933	-	1013	33	-	13	1433	-	1513	
Thelwall Pickering Arms	0621	0714	0806	-	0831	0916	0938	-	1018	38	-	18	1438	-	1518	
Grappenhall East View	▼	▼	▼	-	▼	▼	▼	1006	▼	these	06	▼	until	▼	1506	▼
Knutsford Rd Bradshaw Ln	0625	0720	0811	-	0836	0921	0943	1008	1023	mins	43	08	23	1443	1508	1523
Ackers Rd Hilltop Rd	0627	0723	0815	-	0838	0924	▼	1011	1026	▼	11	26	▼	1511	1526	
Cobbs Estate Dale Ln	▼	▼	▼	0825	▼	▼	▼	1014		▼	14	▼	▼	1514	▼	
Grappenhall Rd Sandy Ln	0630	0727	0819	▼	0842	0928	▼	▼	1029	▼	▼	29	▼	▼	1529	
Latchford Shopping Centre	▼	▼	▼	▼	▼	▼	0947	▼	▼	47	▼	▼	1447	▼	▼	
Dingleway London Rd	▼	▼	▼	0829	▼	▼	▼	1018	▼	▼	18	▼	▼	1518	▼	
Knutsford Rd Victoria Park	▼	▼	▼	▼	▼	▼	0949	▼	▼	49	▼	▼	1449	▼	▼	
Stockton Heath Victoria Sq	0632	0731	0824	0833	0845	0931	▼	1022	1032	▼	22	32	▼	1522	1532	
Warrington Bank Quay Station	0641	0740	0833	0842	0854	0940	0954	1031	1041	54	31	41	1454	1531	1541	
Warrington Interchange	0645	0745	0838	0846	0859	0945	1000	1035	1045	00	35	45	1500	1535	1545	

**Sch** Schooldays only      **SHol** School holidays only

- Journey operates direct along Bents Lane between Saracen's Head and Green Dragon not Warbuton Village.
- ▶◀ In Partington runs from Manchester New Rd via Wood Lane - Paintworks (0728) and Oak Road Turning Circle (0733). Also operates direct along Bents Lane between Saracen's Head and Green Dragon not Warbuton Village. On Schooldays, also serves Oughtrington Lane, Lymm (0753).

**Mondays to Fridays**

	Route number	X5	5	5	5	5	X5	6	5	X5	5	X5	5	X5	5	5	5	5	5
		Sch	Sch	●	○			○	○								▶	▶	▶
 <b>Altrincham Interchange</b>	1505	-	-	1535	1550	1605	-	1635	1705	1735	1805	1835	1900	-	1925	-	-	-	-
<b>Broadheath Primary Sinderland Rd</b>	▼	-	-	1556	1556	▼	-	1644	▼	1744	▼	1842	▼	-	1931	-	-	-	-
<b>Dunham Massey Rope &amp; Anchor</b>	▼	-	-	1603	1603	▼	-	1651	▼	1751	▼	1849	▼	-	1938	-	-	-	-
<b>Partington Manchester New Rd</b>	▼	-	-	1613	1613	▼	-	1701	▼	1801	▼	1857	▼	-	1946	-	-	-	-
<b>Warburton Egerton Ave</b>	▼	-	-	▼	▼	▼	-	▼	▼	▼	▼	1905	▼	-	1953	-	-	-	-
<b>Little Bollington Stamford Arms</b>	1520	-	-	▼	▼	1620	-	▼	1720	▼	1820	▼	1913	-	▼	-	-	-	-
<b>Broomedge Jolly Thresher</b>	1524	-	-	▼	▼	1624	-	▼	1724	▼	1824	▼	1917	-	▼	-	-	-	-
<b>Lymm Cross</b>	1532	-	-	1626	1626	1632	-	1714	1732	1814	1831	1913	1924	1944	2001	2044	2144	2244	
<b>Lymm Church</b>	1533	-	-	1627	1627	1633	-	1715	1733	1815	1832	1914	1925	1948	2002	2048	2148	2248	
<b>Statham Massey Brook Ln</b>	1536	-	-	1630	1630	1636	-	1718	1736	1818	1835	1917	1928	1951	2005	2051	2151	2251	
<b>Thelwall Pickering Arms</b>	1541	-	-	1635	1635	1641	-	1723	1741	1823	1840	1921	1932	1954	2008	2054	2154	2254	
<b>Grappenhall East View</b>	▼	-	-	▼	▼	▼	1652	▼	▼	▼	▼	▼	▼	▼	▼	▼	▼	▼	▼
<b>Knutsford Rd Bradshaw Ln</b>	1546	-	-	1640	1640	1646	1654	1728	1746	1828	1845	1925	1936	1958	2012	2058	2158	2258	
<b>Ackers Rd Hilltop Rd</b>	▼	-	-	1643	1643	▼	1657	1731	▼	1831	▼	1928	▼	2000	2015	2100	2200	2300	
<b>Cobbs Estate Dale Ln</b>	▼	-	-	▼	▼	▼	1700	▼	▼	▼	▼	▼	▼	2003	▼	2103	2203	2303	
<b>Grappenhall Rd Sandy Ln</b>	▼	-	-	1646	1646	▼	▼	1734	▼	1834	▼	1931	▼	▼	2018	▼	▼	▼	▼
<b>Latchford Shopping Centre</b>	1551	-	-	▼	▼	1651	▼	▼	1751	▼	1849	▼	1940	▼	▼	▼	▼	▼	▼
<b>Dingleway London Rd</b>	▼	-	-	▼	▼	▼	1704	▼	▼	▼	▼	▼	▼	2005	▼	2105	2205	2305	
<b>Knutsford Rd Victoria Park</b>	1553	-	-	▼	▼	1653	▼	▼	1753	▼	1851	▼	1942	▼	▼	▼	▼	▼	▼
<b>Stockton Heath Victoria Sq</b>	▼	-	-	1650	1650	▼	1708	1738	▼	1837	▼	1932	▼	2007	2019	2107	2207	2307	
 <b>Warrington Bank Quay Station</b>	1559	▶	▶	1700	1700	1659	1718	1748	1759	1846	1856	1937	1947	2012	2024	2112	2212	2312	
 <b>Warrington Interchange</b>	1607	1618	1628	1706	1706	1707	1724	1754	1807	1850	1900	1941	1951	2016	2028	2116	2216	2316	

**Sch** Schooldays only

**SHol** School holidays only







○ Journey operates direct along Bents Lane between Saracen's Head and Green Dragon not Warbuton Village.







● Runs via Park Road, Barry Rise (1544).

▶ Departs from Widerspool Causeway 08 minutes earlier.

▶ Bridge Street is closed to traffic from 2100. Operates to Bank Quay from Bridgefoot via Wilson Patten Street.





**Saturdays**

	Route number	5	6	5	6	5	6	5	X5		6	5	X5		6	5	X5	5	6		
 	<b>Altrincham Interchange</b>	-	-	-	-	-	-	-	0930 1005	then at these mins	-	30	05	until	-	1630	1705	-	-		
	<b>Broadheath Primary Sinderland Rd</b>	-	-	-	-	-	-	-	0937		▼	-	37		▼	-	1637	▼	-	-	-
	<b>Dunham Massey Rope &amp; Anchor</b>	-	-	-	-	-	-	-	0944		▼	-	44		▼	-	1644	▼	-	-	-
	<b>Partington Manchester New Rd</b>	-	-	-	-	-	-	-	0952		▼	-	52		▼	-	1652	▼	-	-	-
	<b>Warburton Egerton Ave</b>	-	-	-	-	0901	-	-	1001		▼	-	01		▼	-	1701	▼	-	-	-
	<b>Little Bollington Stamford Arms</b>	-	-	-	-	▼	-	-	▼ 1018		-	-	▼		18	-	▼	1718	-	-	-
	<b>Broomedge Jolly Thresher</b>	-	-	-	-	▼	-	-	▼ 1022		-	-	▼		22	-	▼	1722	-	-	-
	<b>Lymm Cross</b>	0737	-	0807	-	0909	-	-	1009 1029		-	-	09		29	-	1709	1729	1742	-	-
	<b>Lymm Church</b>	0740	-	0810	-	0910	-	-	1010 1030		-	-	10		30	-	1710	1730	1746	-	-
	<b>Statham Massey Brook Ln</b>	0743	-	0813	-	0913	-	-	1013 1033		-	-	13		33	-	1713	1733	1749	-	-
	<b>Thelwall Pickering Arms</b>	0748	-	0818	-	0918	-	-	1018 1038		-	-	18		38	-	1718	1738	1754	-	-
	<b>Grappenhall Rd East View</b>	▼	0806	▼	0906	▼	1006	-	▼		06	▼	▼		▼	1706	▼	▼	▼	▼	1803
	<b>Knutsford Rd Bradshaw Ln</b>	0753	0808	0823	0908	0923	1008	-	1023 1043		08	23	43			1708	1723	1743	1759	1804	
	<b>Ackers Rd Hilltop Rd</b>	0756	0811	0826	0911	0926	1011	-	1026		▼	11	26		▼	1711	1726	▼	1802	1807	
	<b>Grappenhall Sandy Ln</b>	0759	▼	0829	▼	0929	▼	-	1029		▼		29		▼	▼	1729	▼	1805	▼	
	<b>Cobbs Estate Dale Ln</b>	▼	0814	▼	0914	▼	1014	-	▼		▼	14	▼		▼	1714	▼	▼	▼	1810	
	<b>Dingleway London Rd</b>	▼	0818	▼	0918	▼	1018	-	▼		▼	18	▼		▼	1718	▼	▼	▼	1814	
	<b>Latchford Shopping Centre</b>	▼	▼	▼	▼	▼	▼	-	▼		1047	▼	▼		47	▼	▼	1747	▼	▼	
	<b>Stockton Heath Victoria Sq</b>	0802	0822	0832	0922	0932	1022	-	1032		▼	22	32			1722	1732	▼	1808	1817	
	<b>Knutsford Rd Victoria Park</b>	▼	▼	▼	▼	▼	▼	-	▼		1049	▼	▼		49	▼	▼	1749	▼	▼	
 	<b>Warrington Bank Quay Station</b>	0811	0831	0841	0931	0941	1031	-	1041 1054	31	41	54		1731	1741	1754	1815	1826			
 	<b>Warrington Interchange</b>	0815	0835	0845	0935	0945	1035	-	1045 1100	35	45	10		1735	1745	1800	1819	1830			

	Route number	5	X5	6	5	5	5	5	5
 	<b>Altrincham Interchange</b>	1730	1805	-	-	-	-	-	-
	<b>Broadheath Primary Sinderland Rd</b>	1737	▼	-	-	-	-	-	-
	<b>Dunham Massey Rope &amp; Anchor</b>	1744	▼	-	-	-	-	-	-
	<b>Partington Manchester New Rd</b>	1752	▼	-	-	-	-	-	-
	<b>Warburton Egerton Ave</b>	1801	▼	-	-	-	-	-	-
	<b>Little Bollington Stamford Arms</b>	▼	1818	-	-	-	-	-	-
	<b>Broomedge Jolly Thresher</b>	▼	1822	-	-	-	-	-	-
	<b>Lymm Cross</b>	1809	1829	-	1839	1944	2044	2144	2244
	<b>Lymm Church</b>	1810	1830	-	1843	1948	2048	2148	2248
	<b>Statham Massey Brook Ln</b>	1813	1833	-	1846	1951	2051	2151	2251
	<b>Thelwall Pickering Arms</b>	1818	1838	-	1849	1954	2054	2154	2254
	<b>Grappenhall Rd East View</b>	▼	▼	-	▼	▼	▼	▼	▼
	<b>Knutsford Rd Bradshaw Ln</b>	1823	1843	-	1853	1958	2058	2158	2258
	<b>Ackers Rd Hilltop Rd</b>	1826	▼	-	1855	2000	2100	2200	2300
	<b>Grappenhall Sandy Ln</b>	1829	▼	-	▼	▼	▼	▼	▼
	<b>Cobbs Estate Dale Ln</b>	▼	▼	1850	1858	2003	2103	2203	2303
	<b>Dingleway London Rd</b>	▼	▼	1854	1900	2005	2105	2205	2305
	<b>Latchford Shopping Centre</b>	▼	1847	▼	▼	▼	▼	▼	▼
	<b>Stockton Heath Victoria Sq</b>	1832	▼	1857	1902	2007	2107	2207	2307
	<b>Knutsford Rd Victoria Park</b>	▼	1849	▼	▼	▼	▼	▼	▼
 	<b>Warrington Bank Quay Station</b>	1839	1854	1905	1907	2012	2112	2212	2312
 	<b>Warrington Interchange</b>	1843	1900	1908	1911	2016	2116	2216	2316

► Bridge Street is closed to traffic from 2100. Operates to Bank Quay from Bridgefoot via Wilson Patten Street.

Sundays

	Route number	5	6	5	6	5		6	5		6	5	6	5	5	
 	<b>Altrincham Interchange</b>	-	-	-	-	1041	then at these mins	-	<b>41</b>	until	-	1641	-	1741	-	
	<b>Broadheath Primary Sinderland Rd</b>	-	-	-	-	1047		-	<b>47</b>		-	1647	-	1747	-	
	<b>Dunham Massey Rope &amp; Anchor</b>	-	-	-	-	1055		-	<b>55</b>		-	1655	-	1755	-	
	<b>Warburton Egerton Ave</b>	-	-	1000	-	1100		-	<b>10</b>		-	1700	-	1759	1819	
	<b>Lymm Cross</b>	0907	-	1007	-	1107		-	<b>17</b>		-	1707	-	1806	1826	
	<b>Lymm Church</b>	0908	-	1008	-	1108		-	<b>18</b>		-	1708	-	1807	1827	
	<b>Statham Massey Brook Ln</b>	0911	-	1011	-	1111		-	<b>11</b>		-	1711	-	1810	1830	
	<b>Thelwall Pickering Arms</b>	0915	-	1015	-	1115		-	<b>15</b>		-	1715	-	1813	1833	
	<b>Knutsford Rd Bradshaw Ln</b>	0919	-	1019	-	1119		-	<b>19</b>		-	1719	-	1817	1837	
	<b>Ackers Rd Hilltop Rd</b>	0922	-	1022	-	1122		-	<b>22</b>		-	1722	-	1820	1840	
	<b>Grappenhall Sandy Ln</b>	0924	-	1024	-	1124		-	<b>24</b>		-	1724	-	1822	1842	
	<b>Cobbs Estate Dale Ln</b>	▼	0940	▼	1040	▼		<b>40</b>	▼			1640	▼	1739	▼	▼
	<b>Dingleway London Rd</b>	▼	0943	▼	1043	▼		<b>43</b>	▼			1643	▼	1742	▼	▼
	<b>Stockton Heath Victoria Sq</b>	0927	0945	1027	1045	1127		<b>45</b>	<b>27</b>			1645	1727	1744	1823	1843
	<b>Warrington Bank Quay Station</b>	0934	0951	1034	1052	1134	<b>52</b>	<b>34</b>		1652	1734	1752	1829	1849		
	<b>Warrington Interchange</b>	0940	0958	1040	1058	1140	<b>58</b>	<b>40</b>		1658	1740	1757	1834	1854		